					Critical Facilities							
Study Area	**Area (km²)**	**Census (2016) Population**	**BC Assessment Improvements ($)**	**Businesses**	**Emergency Response Services**	**Emergency Response Resources**	**Utilities**	**Communication**	**Medical Facilities**	**Transportation**	**Environmental**	**Community**
Squamish-Lillooet Regional District	16695	42942	$ 9,030,373,067	2300	19	23	50	1	8	36	2	128

			Total Count and Area per Element at Risk							
			Clear-water Flood (Watercourse)		Clear-water Flood (Waterbody)		Steep Creek Area (Fan)		Volcanic Hazard (Affected Area)	
Study Area	**Description**	**Value**	**Total Hzd Count**	**Total Hzd Area (km²)**	**Total Hzd Count**	**Total Hzd Area (km²)**	**Total Hzd Count**	**Total Hzd Area (km²)**	**Total Hzd Count**	**Total Hzd Area (km²)**
Squamish-Lillooet Regional District	Total Census (2016) Population	43840	1159	358.9	28	89.8	173	47.0	4	35.0
Squamish-Lillooet Regional District	Total Census (2016) Population	11 - 100	27	23.8	4	79.0	15	13.3	2	21.7
Squamish-Lillooet Regional District	Total Census (2016) Population	101 - 10,000	10	81.0	0	0.0	5	4.5	3	133.6
Squamish-Lillooet Regional District	Electoral Area	> 10,000	0	0.0	0	0.0	0	0.0	0	0.0
Squamish-Lillooet Regional District	Building Improvement Value (summed)	< $100k	42	8.5	1	0.9	28	5.6	0	0.0
Squamish-Lillooet Regional District	Building Improvement Value (summed)	$100k - $1M	94	40.0	4	63.7	55	15.3	1	21.7
Squamish-Lillooet Regional District	Building Improvement Value (summed)	$1M - $10M	57	30.0	5	51.8	25	13.0	1	1.3
Squamish-Lillooet Regional District	Building Improvement Value (summed)	$10M - $50M	10	41.3	0	0.0	3	0.7	4	132.9
Squamish-Lillooet Regional District	Building Improvement Value (summed)	> $50M	0	0.0	0	0.0	0	0.0	0	0.0
Squamish-Lillooet Regional District	Critical Facilities	Emergency Response Services	5	98.8	1	12.2	4	4.0	3	442.9
Squamish-Lillooet Regional District	Critical Facilities	Emergency Response Resources	5	97.9	0	0.0	4	12.6	3	442.9
Squamish-Lillooet Regional District	Critical Facilities	Utilities	8	116.2	1	4.4	5	13.0	3	442.9
Squamish-Lillooet Regional District	Critical Facilities	Communication	0	0.0	0	0.0	1	0.8	3	442.9
Squamish-Lillooet Regional District	Critical Facilities	Medical Facilities	3	18.9	0	0.0	1	2.2	0	0.0
Squamish-Lillooet Regional District	Critical Facilities	Transportation	9	122.3	2	31.9	4	12.5	3	442.9
Squamish-Lillooet Regional District	Critical Facilities	Environmental	0	0.0	0	0.0	1	1.6	3	442.9
Squamish-Lillooet Regional District	Critical Facilities	Community	12	125.4	2	43.1	8	15.7	3	442.9
Squamish-Lillooet Regional District	Business Annual Revenue (summed)	$0 Annual Revenue or 0 Businesses	1787	514.2	38	193.6	193	62.7	6	146.2
Squamish-Lillooet Regional District	Business Annual Revenue (summed)	<$100k Annual Revenue or 1 Business	0	0.0	0	0.0	0	0.0	0	0.0
Squamish-Lillooet Regional District	Business Annual Revenue (summed)	$100k - $1M Annual Revenue or 2-5 Businesses	1	0.7	0	0.0	0	0.0	0	0.0
Squamish-Lillooet Regional District	Business Annual Revenue (summed)	$1M - $10M Annual Revenue or 6-10 Businesses	7	70.2	0	0.0	2	0.7	0	0.0
Squamish-Lillooet Regional District	Business Annual Revenue (summed)	$10M - $50M Annual Revenue or 11-25 Businesses	5	17.0	0	0.0	3	10.3	3	44.2
Squamish-Lillooet Regional District	Business Annual Revenue (summed)	$50M - $100M Annual Revenue or 26-100 Businesses	2	1.0	0	0.0	0	0.0	0	0.0
Squamish-Lillooet Regional District	Business Annual Revenue (summed)	>$100M annual revenue or >100 businesses	5	108.8	0	0.0	3	3.1	3	442.9
Squamish-Lillooet Regional District	Highway	Presence Of	1	0.9	0	0.0	0	0.0	0	0.0
Squamish-Lillooet Regional District	Road	Presence Of	711	232.0	6	39.6	63	26.2	1	11.2
Squamish-Lillooet Regional District	Highway Traffic Volume	No Traffic Level	1527	387.7	23	75.0	102	31.5	1	11.2
Squamish-Lillooet Regional District	Highway Traffic Volume	No Summer Maintenance	21	15.1	1	5.0	4	0.3	0	0.0
Squamish-Lillooet Regional District	Highway Traffic Volume	0 to 10	15	3.0	0	0.0	11	2.5	0	0.0
Squamish-Lillooet Regional District	Highway Traffic Volume	10 to 100	60	27.5	1	1.0	25	12.2	0	0.0
Squamish-Lillooet Regional District	Highway Traffic Volume	100 to 500	24	7.5	2	43.1	11	4.9	0	0.0
Squamish-Lillooet Regional District	Highway Traffic Volume	500 to 1,000	64	65.1	8	59.0	15	3.7	3	132.9
Squamish-Lillooet Regional District	Highway Traffic Volume	1,000 to 5,000	59	96.1	2	6.9	21	5.2	3	442.9
Squamish-Lillooet Regional District	Highway Traffic Volume	5,000 to 10,000	6	2.3	0	0.0	1	0.7	0	0.0
Squamish-Lillooet Regional District	Highway Traffic Volume	> 10,000	31	107.7	1	3.7	11	15.6	5	46.3
Squamish-Lillooet Regional District	Railway	Presence Of	82	220.4	4	61.9	53	29.5	8	547.3
Squamish-Lillooet Regional District	Petroleum Infrastructure	Presence Of	43	121.2	1	3.7	9	15.8	7	157.5
Squamish-Lillooet Regional District	Electrical Infrastructure	Presence Of	319	319.4	14	138.8	122	55.4	11	622.1
Squamish-Lillooet Regional District	Communication Infrastructure	Presence Of	144	278.5	9	88.7	83	44.7	11	622.1
Squamish-Lillooet Regional District	Water Infrastructure	Presence Of	29	193.0	1	30.9	14	19.0	3	442.9
Squamish-Lillooet Regional District	Drainage Infrastructure	Presence Of	22	112.6	0	0.0	7	12.6	2	81.4
Squamish-Lillooet Regional District	Sanitary Infrastructure	Presence Of	28	114.0	0	0.0	10	12.7	2	81.4

		Geohazards areas (all)		Geohazard areas with		Geohazard areas with		Census (2016) population	Building improvement	Number of critical facilities							Businesses	Highway (count of hazards containing road class)								Railway	Petroleum infrastructure	Electrical infrastructure	Communication infrastructure	Water infrastructure	Drainage infrastructure	Sanitary infrastructure
Study Area	Description	Total Count	Total Area (km²)	Total Count	Total Area (km²)	Total Count	Total Area (km²)	Total Population	Total Value ($)	Emergency Response Services	Emergency Response Resources	Utilities	Communication	Medical Facilities	Transportation	Environmental	Community	Total Count	No Summer Maintenance	0 to 10	10 to 100	100 to 500	500 to 1,000	1,000 to 5,000	5,000 to 10,000	> 10,000	Count	Count	Count	Count	Count	Count	Count
Squamish-Lillooet Regional District	Steep Creeks (Fan)	201	76.67069984	117	50.88873845	4	0.529767758	5330	1735169063	6	6	11	1	1	6	1	38	668	17.41	14.43	30.35	9.45	11.44	12.44	1	26.37	53	1180	9734	0	18632	0	0
Squamish-Lillooet Regional District	Clear-Water Floods (Watercourse)	1807	711.9691101	226	313.3978123	234	67.36862059	20818	5421993495	10	8	26	0	3	19	0	68	1484	5.04	2.99	7.14	2.16	5.09	4.21	0.5	6.53	82	4202	24105	0	51665	0	0
Squamish-Lillooet Regional District	Clear-Water Floods (Waterbody)	38	193.5641897	13	124.6325986	2	10.19819325	193	326666750	1	0	1	0	0	3	0	2	1	28.95	21.05	50	31.58	23.68	7.89	0	7.89	4	6	1032	0	1338	0	0
Squamish-Lillooet Regional District	Volcanic Hazards	12	633.2215181	10	621.1942929	0	0	12436	1458532620	12	6	54	3	0	12	6	45	591	1041.67	125	558.33	8.33	533.33	350	0	283.33	8	122	2487	0	3727	0	0

Jurisdiction				Very High								High								Moderate								Low								Very Low								Total	
				Clear-water Flood		Clear-water Flood (Waterbody)		Steep Creek Area (Fan)		Volcanic Hazard		Clear-water Flood		Clear-water Flood (Waterbody)		Steep Creek Area (Fan)		Volcanic Hazard		Clear-water Flood		Clear-water Flood (Waterbody)		Steep Creek Area (Fan)		Volcanic Hazard		Clear-water Flood		Clear-water Flood (Waterbody)		Steep Creek Area (Fan)		Volcanic Hazard		Clear-water Flood		Clear-water Flood (Waterbody)		Steep Creek Area (Fan)		Volcanic Hazard			
Study Area	Type	Region	Name	Total Count	Total Area (km²)	Total Count	Total Area (km²)	Total Count	Total Area (km²)	Total Count	Total Area (km²)	Total Count	Total Area (km²)	Total Count	Total Area (km²)	Total Count	Total Area (km²)	Total Count	Total Area (km²)	Total Count	Total Area (km²)	Total Count	Total Area (km²)	Total Count	Total Area (km²)	Total Count	Total Area (km²)	Total Count	Total Area (km²)	Total Count	Total Area (km²)	Total Count	Total Area (km²)	Total Count	Total Area (km²)	Total Count	Total Area (km²)	Total Count	Total Area (km²)	Total Count	Total Area (km²)	Total Count	Total Area (km²)	Total Count	Total Area (km²)	Total Count	Total Area (km²)
Squamish-Lillooet Regional District	Electoral Area	Squamish-Lillooet Regional District	SLRD Electoral Area A	0	0.0	0	0.0	1	0.8	0	0.0	9	5.1	9	49.9	4	1.3	0.0	0.0	44	17.6	6	13.7	10	1.3	0.0	0.0	357	93.9	5	13.4	8	0.7	0.0	0.0	0	0.0	0	0.0	0	0.0	0	0.0	0.0	0.0	453	198
Squamish-Lillooet Regional District	Electoral Area	Squamish-Lillooet Regional District	SLRD Electoral Area B	0	0.0	0	0.0	3	2.0	0	0.0	33	26.5	4	50.0	7	0.8	0.0	0.0	82	19.4	0	0.0	16	2.0	0.0	0.0	212	38.3	0	0.0	36	6.0	0.0	0.0	0	0.0	0	0.0	0	0.0	0	0.0	0.0	0.0	399	145
Squamish-Lillooet Regional District	Electoral Area	Squamish-Lillooet Regional District	SLRD Electoral Area C	0	0.0	0	0.0	8	5.5	1	11.2	19	26.7	1	31.0	24	14.9	0.0	0.0	47	24.5	0	0.0	22	10.8	0.0	0.0	506	112.9	6	5.8	5	1.6	0.0	0.0	0	0.0	0	0.0	0	0.0	0	0.0	0.0	0.0	729	245
Squamish-Lillooet Regional District	Electoral Area	Squamish-Lillooet Regional District	SLRD Electoral Area D	0	0.0	0	0.0	2	3.2	0	0.0	10	49.1	0	0.0	7	5.6	2.0	22.6	29	13.5	1	0.2	4	1.7	0.0	0.0	243	56.7	2	0.3	16	1.3	0.0	0.0	0	0.0	0	0.0	3	0.3	0.0	0.0	319	154
Squamish-Lillooet Regional District	Municipality	Squamish-Lillooet Regional District	District of Lillooet	0	0.0	0	0.0	0	0.0	0	0.0	10	6.6	1	15.2	3	1.8	0.0	0.0	9	0.7	0	0.0	2	0.3	0.0	0.0	0	0.0	0	0.0	1	0.7	0.0	0.0	0	0.0	0	0.0	0	0.0	0	0.0	0.0	0.0	26	25
Squamish-Lillooet Regional District	Municipality	Squamish-Lillooet Regional District	District of Squamish	0	0.0	0	0.0	3	9.3	0	0.0	19	109.4	0	0.0	1	0.1	6.0	156.6	8	2.3	1	0.3	1	0.0	0.0	0.0	9	2.1	0	0.0	1	0.3	0.0	0.0	0	0.0	0	0.0	0	0.0	0	0.0	0.0	0.0	49	280
Squamish-Lillooet Regional District	Municipality	Squamish-Lillooet Regional District	Resort Municipality of	0	0.0	0	0.0	1	2.2	0	0.0	18	16.9	1	3.7	4	1.4	0.0	0.0	12	2.9	0	0.0	2	0.1	0.0	0.0	17	3.6	1	10.1	2	0.1	0.0	0.0	0	0.0	0	0.0	0	0.0	0	0.0	0.0	0.0	58	41
Squamish-Lillooet Regional District	Municipality	Squamish-Lillooet Regional District	Village of Pemberton	0	0.0	0	0.0	1	0.5	0	0.0	9	82.7	0	0.0	1	0.8	3.0	442.9	8	0.3	0	0.0	0	0.0	0.0	0.0	7	0.4	0	0.0	2	0.2	0.0	0.0	0	0.0	0	0.0	0	0.0	0	0.0	0.0	0.0	31	528
			Total	0	0	0	0	19	23	1	11	127	323	16	150	51	26	11	622	239	81	8	14	57	16	0	0	1441	308	14	30	71	11	0	0	0	0	0	0	3	0	0	0	2058	1615

Row Labels	Priority Level					Grand Total
	Very High	High	Moderate	Low	Very Low	
Clear-Water Floods	**0**	**143**	**247**	**1455**	**0**	**1845**
Waterbody (subtotal)	0	16	8	14	0	**38**
Watercourse (subtotal)	0	127	239	1441	0	**1807**
Steep Creeks	**16**	**54**	**57**	**71**	**3**	**201**
Volcanic Hazards (Affected Area)	**1**	**11**	**0**	**0**	**0**	**12**
Grand Total (Count)	**17**	**208**	**304**	**1526**	**3**	**2058**
Grand Total (%)	**1%**	**10%**	**15%**	**74%**	**0%**	**100%**

Study Area	Activity	Week 1				Week 2				Week 3				Week 4				Week 5				Week 6				Week 7				Week 8				Week 9				Week 10				Week 11				Week 12				Week 13				Week 14				Week 15				Week 16				Total			
		Total Contact	Total Preparation	Total Follow Up	Total Other	Total Contact	Total Preparation	Total Follow Up	Total Other	Total Contact	Total Preparation	Total Follow Up	Total Other	Total Contact	Total Preparation	Total Follow Up	Total Other	Total Contact	Total Preparation	Total Follow Up	Total Other	Total Contact	Total Preparation	Total Follow Up	Total Other	Total Contact	Total Preparation	Total Follow Up	Total Other	Total Contact	Total Preparation	Total Follow Up	Total Other	Total Contact	Total Preparation	Total Follow Up	Total Other	Total Contact	Total Preparation	Total Follow Up	Total Other	Total Contact	Total Preparation	Total Follow Up	Total Other	Total Contact	Total Preparation	Total Follow Up	Total Other	Total Contact	Total Preparation	Total Follow Up	Total Other	Total Contact	Total Preparation	Total Follow Up	Total Other	Total Contact	Total Preparation	Total Follow Up	Total Other
SHAN-CHU-CHAN PARKLAND (2010-2011)	BIKE RIDE																																																																		
SHAN-CHU-CHAN PARKLAND (2010-2011)	BIKE RIDE 1																																																																		
SHAN-CHU-CHAN PARKLAND (2010-2011)	BIKE RIDE 2																																																																		
SHAN-CHU-CHAN PARKLAND (2010-2011)	BIKE RIDE 3																																																																		
SHAN-CHU-CHAN PARKLAND (2010-2011)	BUSINESS MEETING																																																																		
SHAN-CHU-CHAN PARKLAND (2010-2011)	CLIMBING WALL																																																																		
SHAN-CHU-CHAN PARKLAND (2010-2011)	CLIMBING WALL B																																																																		
SHAN-CHU-CHAN PARKLAND (2010-2011)	DISCOVERY DAY																																																																		
SHAN-CHU-CHAN PARKLAND (2010-2011)	DISCOVERY DAY B																																																																		
SHAN-CHU-CHAN PARKLAND (2010-2011)	DOCUMENTARY																																																																		
SHAN-CHU-CHAN PARKLAND (2010-2011)	DOCUMENTARY B																																																																		
SHAN-CHU-CHAN PARKLAND (2010-2011)	DOCUMENTARY C																																																																		
SHAN-CHU-CHAN PARKLAND (2010-2011)	DOCUMENTARY D																																																																		
SHAN-CHU-CHAN PARKLAND (2010-2011)	DOCUMENTARY E																																																																		
SHAN-CHU-CHAN PARKLAND (2010-2011)	DOCUMENTARY F																																																																		
SHAN-CHU-CHAN PARKLAND (2010-2011)	DOCUMENTARY G																																																																		
SHAN-CHU-CHAN PARKLAND (2010-2011)	DOCUMENTARY H																																																																		
SHAN-CHU-CHAN PARKLAND (2010-2011)	ELECTIVES																																																																		
SHAN-CHU-CHAN PARKLAND (2010-2011)	ELECTIVES A																																																																		
SHAN-CHU-CHAN PARKLAND (2010-2011)	ELECTIVES B																																																																		
SHAN-CHU-CHAN PARKLAND (2010-2011)	ELECTIVES C																																																																		
SHAN-CHU-CHAN PARKLAND (2010-2011)	ELECTIVES D																																																																		
SHAN-CHU-CHAN PARKLAND (2010-2011)	ELECTIVES E																																																																		
SHAN-CHU-CHAN PARKLAND (2010-2011)	ELECTIVES F																																																																		
SHAN-CHU-CHAN PARKLAND (2010-2011)	ELECTIVES G																																																																		
SHAN-CHU-CHAN PARKLAND (2010-2011)	ELECTIVES H																																																																		
SHAN-CHU-CHAN PARKLAND (2010-2011)	GOLF																																																																		
SHAN-CHU-CHAN PARKLAND (2010-2011)	GOLF A																																																																		
SHAN-CHU-CHAN PARKLAND (2010-2011)	GOLF B																																																																		
SHAN-CHU-CHAN PARKLAND (2010-2011)	GOLF C																																																																		
SHAN-CHU-CHAN PARKLAND (2010-2011)	GOLF D																																																																		
SHAN-CHU-CHAN PARKLAND (2010-2011)	GOLF E																																																																		
SHAN-CHU-CHAN PARKLAND (2010-2011)	GOLF F																																																																		
SHAN-CHU-CHAN PARKLAND (2010-2011)	GOLF G																																																																		
SHAN-CHU-CHAN PARKLAND (2010-2011)	GOLF H																																																																		
SHAN-CHU-CHAN PARKLAND (2010-2011)	HALLOWEEN																																																																		
SHAN-CHU-CHAN PARKLAND (2010-2011)	HALLOWEEN A																																																																		
SHAN-CHU-CHAN PARKLAND (2010-2011)	HALLOWEEN B																																																																		
SHAN-CHU-CHAN PARKLAND (2010-2011)	HALLOWEEN C																																																																		
SHAN-CHU-CHAN PARKLAND (2010-2011)	HALLOWEEN D																																																																		
SHAN-CHU-CHAN PARKLAND (2010-2011)	HALLOWEEN E																																																																		
SHAN-CHU-CHAN PARKLAND (2010-2011)	HALLOWEEN F																																																																		
SHAN-CHU-CHAN PARKLAND (2010-2011)	HALLOWEEN G																																																																		
SHAN-CHU-CHAN PARKLAND (2010-2011)	HALLOWEEN H																																																																		
SHAN-CHU-CHAN PARKLAND (2010-2011)	HIKE																																																																		
SHAN-CHU-CHAN PARKLAND (2010-2011)	HIKE A																																																																		
SHAN-CHU-CHAN PARKLAND (2010-2011)	HIKE B																																																																		
SHAN-CHU-CHAN PARKLAND (2010-2011)	HIKE C																																																																		
SHAN-CHU-CHAN PARKLAND (2010-2011)	HIKE D																																																																		
SHAN-CHU-CHAN PARKLAND (2010-2011)	HIKE E																																																																		
SHAN-CHU-CHAN PARKLAND (2010-2011)	HIKE F																																																																		
SHAN-CHU-CHAN PARKLAND (2010-2011)	HIKE G																																																																		
SHAN-CHU-CHAN PARKLAND (2010-2011)	HIKE H																																																																		
SHAN-CHU-CHAN PARKLAND (2010-2011)	HOLIDAY																																																																		
SHAN-CHU-CHAN PARKLAND (2010-2011)	HOLIDAY A																																																																		
SHAN-CHU-CHAN PARKLAND (2010-2011)	HOLIDAY B																																																																		
SHAN-CHU-CHAN PARKLAND (2010-2011)	HOLIDAY C																																																																		
SHAN-CHU-CHAN PARKLAND (2010-2011)	HOLIDAY D																																																																		
SHAN-CHU-CHAN PARKLAND (2010-2011)	HOLIDAY E																																																																		
SHAN-CHU-CHAN PARKLAND (2010-2011)	HOLIDAY F																																																																		
SHAN-CHU-CHAN PARKLAND (2010-2011)	HOLIDAY G																																																																		
SHAN-CHU-CHAN PARKLAND (2010-2011)	HOLIDAY H																																																																		
SHAN-CHU-CHAN PARKLAND (2010-2011)	INTERVIEW																																																																		
SHAN-CHU-CHAN PARKLAND (2010-2011)	INTERVIEW A																																																																		
SHAN-CHU-CHAN PARKLAND (2010-2011)	INTERVIEW B																																																																		
SHAN-CHU-CHAN PARKLAND (2010-2011)	INTERVIEW C																																																																		
SHAN-CHU-CHAN PARKLAND (2010-2011)	INTERVIEW D																																																																		
SHAN-CHU-CHAN PARKLAND (2010-2011)	INTERVIEW E																																																																		
SHAN-CHU-CHAN PARKLAND (2010-2011)	INTERVIEW F																																																																		
SHAN-CHU-CHAN PARKLAND (2010-2011)	INTERVIEW G																																																																		
SHAN-CHU-CHAN PARKLAND (2010-2011)	INTERVIEW H																																																																		
SHAN-CHU-CHAN PARKLAND (2010-2011)	MOVIE																																																																		
SHAN-CHU-CHAN PARKLAND (2010-2011)	MOVIE A																																																																		
SHAN-CHU-CHAN PARKLAND (2010-2011)	MOVIE B																																																																		
SHAN-CHU-CHAN PARKLAND (2010-2011)	MOVIE C																																																																		
SHAN-CHU-CHAN PARKLAND (2010-2011)	MOVIE D																																																																		
SHAN-CHU-CHAN PARKLAND (2010-2011)	MOVIE E																																																																		
SHAN-CHU-CHAN PARKLAND (2010-2011)	MOVIE F																																																																		
SHAN-CHU-CHAN PARKLAND (2010-2011)	MOVIE G																																																																		
SHAN-CHU-CHAN PARKLAND (2010-2011)	MOVIE H																																																																		
SHAN-CHU-CHAN PARKLAND (2010-2011)	PARTY																																																																		
SHAN-CHU-CHAN PARKLAND (2010-2011)	PARTY A																																																																		
SHAN-CHU-CHAN PARKLAND (2010-2011)	PARTY B																																																																		
SHAN-CHU-CHAN PARKLAND (2010-2011)	PARTY C																																																																		
SHAN-CHU-CHAN PARKLAND (2010-2011)	PARTY D																																																																		
SHAN-CHU-CHAN PARKLAND (2010-2011)	PARTY E																																																																		
SHAN-CHU-CHAN PARKLAND (2010-2011)	PARTY F																																																																		
SHAN-CHU-CHAN PARKLAND (2010-2011)	PARTY G																																																																		
SHAN-CHU-CHAN PARKLAND (2010-2011)	PARTY H																																																																		
SHAN-CHU-CHAN PARKLAND (2010-2011)	PICNIC																																																																		
SHAN-CHU-CHAN PARKLAND (2010-2011)	PICNIC A																																																																		
SHAN-CHU-CHAN PARKLAND (2010-2011)	PICNIC B																																																																		
SHAN-CHU-CHAN PARKLAND (2010-2011)	PICNIC C																																																																		
SHAN-CHU-CHAN PARKLAND (2010-2011)	PICNIC D																																																																		
SHAN-CHU-CHAN PARKLAND (2010-2011)	PICNIC E																																																																		
SHAN-CHU-CHAN PARKLAND (2010-2011)	PICNIC F																																																																		
SHAN-CHU-CHAN PARKLAND (2010-2011)	PICNIC G																																																																		
SHAN-CHU-CHAN PARKLAND (2010-2011)	PICNIC H																																																																		
SHAN-CHU-CHAN PARKLAND (2010-2011)	SCHOOL IN A SUBURBAN CITY																																																																		
SHAN-CHU-CHAN PARKLAND (2010-2011)	SCHOOL IN A SUBURBAN CITY A																																																																		
SHAN-CHU-CHAN PARKLAND (2010-2011)	SCHOOL IN A SUBURBAN CITY B																																																																		
SHAN-CHU-CHAN PARKLAND (2010-2011)	SCHOOL IN A SUBURBAN CITY C																																																																		
SHAN-CHU-CHAN PARKLAND (2010-2011)	SCHOOL IN A SUBURBAN CITY D																																																																		
SHAN-CHU-CHAN PARKLAND (2010-2011)	SCHOOL IN A SUBURBAN CITY E																																																																		
SHAN-CHU-CHAN PARKLAND (2010-2011)	SCHOOL IN A SUBURBAN CITY F																																																																		
SHAN-CHU-CHAN PARKLAND (2010-2011)	SCHOOL IN A SUBURBAN CITY G																																																																		
SHAN-CHU-CHAN PARKLAND (2010-2011)	SCHOOL IN A SUBURBAN CITY H																																																																		
SHAN-CHU-CHAN PARKLAND (2010-2011)	SLEEPOVER																																																																		
SHAN-CHU-CHAN PARKLAND (2010-2011)	SLEEPOVER A																																																																		
SHAN-CHU-CHAN PARKLAND (2010-2011)	SLEEPOVER B																																																																		
SHAN-CHU-CHAN PARKLAND (2010-2011)	SLEEPOVER C																																																																		
SHAN-CHU-CHAN PARKLAND (2010-2011)	SLEEPOVER D																																																																		
SHAN-CHU-CHAN PARKLAND (2010-2011)	SLEEPOVER E																																																																		
SHAN-CHU-CHAN PARKLAND (2010-2011)	SLEEPOVER F																																																																		
SHAN-CHU-CHAN PARKLAND (2010-2011)	SLEEPOVER G																																																																		
SHAN-CHU-CHAN PARKLAND (2010-2011)	SLEEPOVER H																																																																		
	Total																																																																		

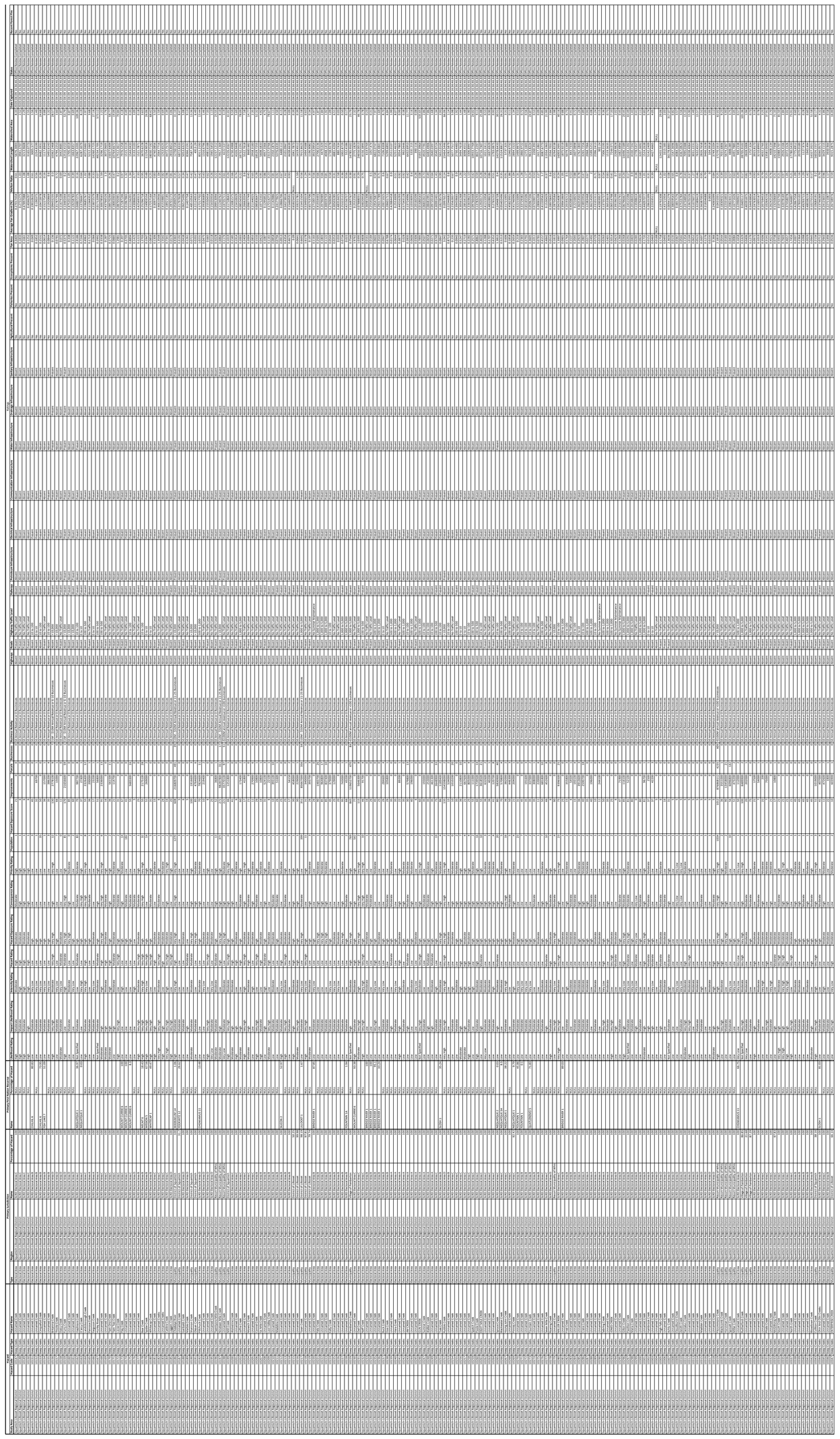

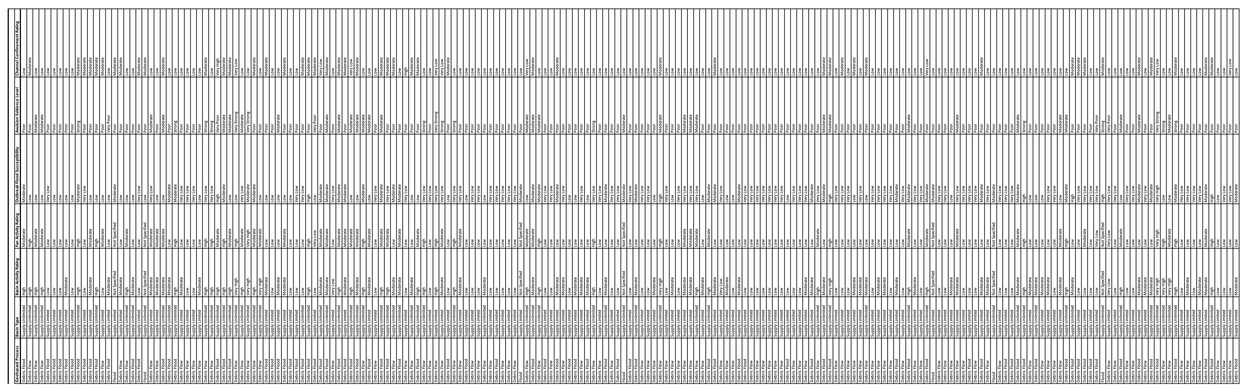



















Estimated Smart Intercity	Status
0.100	Office Review Completed
10 To 100	Office Review Completed
10 To 100	Office Review Completed
1 To 10	Office Review Completed
10 To 100	Office Review Completed
1 To 10	Office Review Completed
0 To 18	Office Review Completed
10 To 100	Office Review Completed
10 To 100	Office Review Completed
1 To 100	Office Review Completed
1 To 10	Office Review Completed
1 To 100	Office Review Completed

Study Area	Hazard Type	Hazard Code	Jurisdiction	Hazard Name	Likelihood Rating	Impact Likelihood Rating	Intensity Rating	Hazard Rating	Hazard Exposure Rating	Consequence Rating	Priority Rating	Exposure Score
Squamish-Lillooet Regional District	Volcanic	10135	SLRD Electoral Area C	Mt. Meager Volc. Complex Scenario 1A	Moderate	Very High	Very High	High	High	Very High	Very High	36
Squamish-Lillooet Regional District	Volcanic	10136	Village of Pemberton	Mt. Meager Volc. Complex Scenario 1B	Very Low	Very High	High	Moderate	Very High	Very High	High	1671
Squamish-Lillooet Regional District	Volcanic	10137	Village of Pemberton	Mt. Meager Volc. Complex Scenario 1C	Very Low	High	High	Low	Very High	Very High	High	1671
Squamish-Lillooet Regional District	Volcanic	10138	Village of Pemberton	Mt. Meager Volc. Complex Scenario 1D	Very Low	Very High	Moderate	Moderate	Very High	High	High	1671
Squamish-Lillooet Regional District	Volcanic	10139	District of Squamish	Mt. Garibaldi Volc. Complex Scenario 2A	Very Low	Very High	High	Moderate	Very High	Very High	High	215
Squamish-Lillooet Regional District	Volcanic	10140	SLRD Electoral Area D	Mt. Garibaldi Volc. Complex Scenario 2B	Very Low	High	Very High	Low	Very High	Very High	High	95
Squamish-Lillooet Regional District	Volcanic	10141	District of Squamish	Mt. Garibaldi Volc. Complex Scenario 2D	Moderate	Moderate	Moderate	Moderate	Very High	High	High	150
Squamish-Lillooet Regional District	Volcanic	10142	District of Squamish	Mt. Garibaldi Volc. Complex Scenario 2E	Very Low	Very High	High	Moderate	Very High	Very High	High	150
Squamish-Lillooet Regional District	Volcanic	10143	District of Squamish	Mt. Garibaldi Volc. Complex Scenario 2C	Low	High	High	Moderate	Very High	Very High	High	115
Squamish-Lillooet Regional District	Volcanic	10144	District of Squamish	Mt. Cayley Scenario 3C	Very Low	Very High	High	Moderate	Very High	Very High	High	170
Squamish-Lillooet Regional District	Volcanic	10145	SLRD Electoral Area D	Mt. Cayley Scenario 3A	Moderate	Moderate	Moderate	Moderate	Very High	High	High	80
Squamish-Lillooet Regional District	Volcanic	10146	District of Squamish	Mt. Cayley Scenario 3B	Very Low	Very High	High	Moderate	Very High	Very High	High	125
Squamish-Lillooet Regional District	Steep Creeks	10147	SLRD Electoral Area C	Unnamed Creek	High	Moderate	Moderate	High	Moderate	Moderate	High	21
Squamish-Lillooet Regional District	Steep Creeks	10148	SLRD Electoral Area C	Unnamed Creek	High	Moderate	High	High	Moderate	High	High	6
Squamish-Lillooet Regional District	Steep Creeks	10149	SLRD Electoral Area C	Unnamed Creek	High	Moderate	High	High	Moderate	High	High	6
Squamish-Lillooet Regional District	Steep Creeks	10150	SLRD Electoral Area C	Unnamed Creek	High	High	High	High	Moderate	High	High	6
Squamish-Lillooet Regional District	Steep Creeks	10151	SLRD Electoral Area B	Unnamed Creek	Low	Moderate	Very Low	Low	High	Low	Low	45
Squamish-Lillooet Regional District	Steep Creeks	10152	SLRD Electoral Area B	Unnamed Creek	Low	Moderate	Very Low	Low	High	Low	Low	32
Squamish-Lillooet Regional District	Steep Creeks	10153	SLRD Electoral Area B	Cinquefoil Creek	Low	Moderate	Very Low	Low	High	Low	Low	50
Squamish-Lillooet Regional District	Steep Creeks	10154	SLRD Electoral Area B	Unnamed Creek	Low	Moderate	Very Low	Low	High	Low	Low	36
Squamish-Lillooet Regional District	Steep Creeks	10155	SLRD Electoral Area B	Unnamed Creek	Low	Moderate	Very Low	Low	High	Low	Low	35
Squamish-Lillooet Regional District	Steep Creeks	10156	SLRD Electoral Area D	Britannia Creek	High	Very High	Moderate	Very High	Very High	High	Very High	130
Squamish-Lillooet Regional District	Steep Creeks	10157	SLRD Electoral Area D	Thistle Creek	Low	Moderate	Very Low	Low	High	Low	Low	66
Squamish-Lillooet Regional District	Steep Creeks	10158	SLRD Electoral Area D	Daisy Creek	Moderate	Moderate	Very Low	Moderate	Moderate	Low	Low	11
Squamish-Lillooet Regional District	Steep Creeks	10159	SLRD Electoral Area D	Furry Creek	High	Low	High	Moderate	Very High	Very High	High	170
Squamish-Lillooet Regional District	Steep Creeks	10160	SLRD Electoral Area D	Unnamed Creek	Low	Moderate	Moderate	Low	Very High	High	Moderate	85
Squamish-Lillooet Regional District	Steep Creeks	10161	SLRD Electoral Area D	Unnamed Creek	Low	Low	Very Low	Low	High	Low	Low	60
Squamish-Lillooet Regional District	Steep Creeks	10162	SLRD Electoral Area C	Haylmore Creek	Not Specified	Moderate	Low	Moderate	High	Moderate	Moderate	70
Squamish-Lillooet Regional District	Steep Creeks	10163	SLRD Electoral Area C	D'arcy Creek	Low	Low	Very High	Low	High	Very High	High	37
Squamish-Lillooet Regional District	Steep Creeks	10164	SLRD Electoral Area C	Landsborough Creek	High	Moderate	Very High	High	High	Very High	Very High	55
Squamish-Lillooet Regional District	Steep Creeks	10165	SLRD Electoral Area A	Penrose Creek	Low	Moderate	Low	Low	High	Moderate	Low	36
Squamish-Lillooet Regional District	Steep Creeks	10166	SLRD Electoral Area A	Ferguson Creek	Low	Moderate	Very Low	Low	Moderate	Low	Low	17
Squamish-Lillooet Regional District	Steep Creeks	10167	SLRD Electoral Area A	Hurley River	Not Specified	Moderate	Moderate	Moderate	High	High	High	51
Squamish-Lillooet Regional District	Steep Creeks	10168	SLRD Electoral Area C	Unnamed Creek	Moderate	High	High	High	Very High	Very High	Very High	91
Squamish-Lillooet Regional District	Steep Creeks	10169	SLRD Electoral Area C	Unnamed Creek	Moderate	High	Moderate	High	Moderate	Moderate	High	16
Squamish-Lillooet Regional District	Steep Creeks	10170	SLRD Electoral Area C	Twin One Creek	Moderate	High	High	High	High	High	High	36
Squamish-Lillooet Regional District	Steep Creeks	10171	SLRD Electoral Area C	Twin Two Creek	Low	High	Moderate	Moderate	Moderate	Moderate	Moderate	21
Squamish-Lillooet Regional District	Steep Creeks	10172	SLRD Electoral Area C	Lizzie Creek	High	Very High	Low	Very High	High	Moderate	High	31
Squamish-Lillooet Regional District	Steep Creeks	10173	SLRD Electoral Area C	Peq Creek	Low	Low	High	Low	High	High	Moderate	67
Squamish-Lillooet Regional District	Steep Creeks	10174	SLRD Electoral Area C	Unnamed Creek	Low	Low	Low	Low	High	Moderate	Low	41
Squamish-Lillooet Regional District	Steep Creeks	10175	SLRD Electoral Area C	Unnamed Creek	Low	Low	Low	Low	High	Moderate	Low	55
Squamish-Lillooet Regional District	Steep Creeks	10176	SLRD Electoral Area D	Unnamed Creek	Low	Low	High	Low	Low	Moderate	Low	5
Squamish-Lillooet Regional District	Steep Creeks	10177	SLRD Electoral Area B	Unnamed Creek	High	Very High	Moderate	Very High	Moderate	Moderate	High	25
Squamish-Lillooet Regional District	Steep Creeks	10178	SLRD Electoral Area B	Bear Creek	High	Very High	Very High	Very High	High	Very High	Very High	55
Squamish-Lillooet Regional District	Steep Creeks	10179	SLRD Electoral Area B	Spider Creek	High	Very High	Very Low	Very High	High	Low	High	51
Squamish-Lillooet Regional District	Steep Creeks	10180	SLRD Electoral Area B	Whitecap Creek	High	Very High	Low	Very High	High	Moderate	High	31
Squamish-Lillooet Regional District	Steep Creeks	10181	SLRD Electoral Area C	Unnamed Creek	High	High	Low	High	Moderate	Low	Moderate	15
Squamish-Lillooet Regional District	Steep Creeks	10182	SLRD Electoral Area C	Unnamed Creeks	Very High	Very High	Moderate	Very High	Moderate	Moderate	High	6
Squamish-Lillooet Regional District	Steep Creeks	10183	SLRD Electoral Area C	Unnamed Creeks	High	High	Low	High	Moderate	Low	Moderate	24
Squamish-Lillooet Regional District	Steep Creeks	10184	SLRD Electoral Area C	Catiline Creek	Very High	Very High	High	Very High	Moderate	High	Very High	16
Squamish-Lillooet Regional District	Steep Creeks	10185	SLRD Electoral Area D	Loggers Creek	High	Very High	Low	Very High	Moderate	Low	High	20
Squamish-Lillooet Regional District	Steep Creeks	10186	District of Squamish	Cheekeye River	High	Moderate	Very High	High	Very High	Very High	Very High	608
Squamish-Lillooet Regional District	Steep Creeks	10187	District of Squamish	Unnamed Creek	Low	Moderate	Low	Low	Low	Low	Low	5
Squamish-Lillooet Regional District	Steep Creeks	10188	SLRD Electoral Area D	Garibaldi Creek	Low	Moderate	Low	Low	Moderate	Low	Low	6
Squamish-Lillooet Regional District	Steep Creeks	10189	SLRD Electoral Area D	Marble Creek	Low	High	Low	Moderate	Low	Low	Low	5
Squamish-Lillooet Regional District	Steep Creeks	10190	District of Squamish	Shannon Creek	Moderate	Moderate	Moderate	Moderate	Very High	High	High	100
Squamish-Lillooet Regional District	Steep Creeks	10191	District of Squamish	Olesen Creek	Low	Moderate	Low	Low	Very High	High	Moderate	85
Squamish-Lillooet Regional District	Steep Creeks	10192	SLRD Electoral Area D	Pillchuck Creek	Low	Low	Moderate	Low	High	High	Moderate	70
Squamish-Lillooet Regional District	Steep Creeks	10193	SLRD Electoral Area D	Unnamed Creek	Low	Low	Very Low	Low	Moderate	Low	Low	10
Squamish-Lillooet Regional District	Steep Creeks	10194	SLRD Electoral Area D	Unnamed Creek	High	Very High	Low	Very High	Moderate	Low	High	6
Squamish-Lillooet Regional District	Steep Creeks	10195	SLRD Electoral Area D	Unnamed Creek	Very Low	Moderate	Very Low	Low	Moderate	Low	Low	25
Squamish-Lillooet Regional District	Steep Creeks	10196	Resort Municipality of Whistler	Twentyone Mile Creek	Moderate	Moderate	Moderate	Moderate	High	High	High	52
Squamish-Lillooet Regional District	Steep Creeks	10197	Resort Municipality of Whistler	Nineteen Mile Creek	Moderate	High	Low	High	Very High	High	High	272
Squamish-Lillooet Regional District	Steep Creeks	10198	Resort Municipality of Whistler	Unnamed Creek	Very Low	Moderate	Moderate	Low	Very High	High	Moderate	221
Squamish-Lillooet Regional District	Steep Creeks	10199	District of Squamish	Mill Creek	High	Very High	Moderate	Very High	High	High	Very High	46
Squamish-Lillooet Regional District	Steep Creeks	10200	SLRD Electoral Area C	Wolverine Creek	Moderate	High	Moderate	High	High	High	High	41
Squamish-Lillooet Regional District	Steep Creeks	10201	SLRD Electoral Area C	Unnamed Creek	High	High	Low	High	Moderate	Low	Moderate	6
Squamish-Lillooet Regional District	Steep Creeks	10202	SLRD Electoral Area C	Joffre Creek	Moderate	High	Low	High	High	Moderate	High	60
Squamish-Lillooet Regional District	Steep Creeks	10203	SLRD Electoral Area C	Unnamed Creek	High	Very High	High	Very High	Moderate	High	Very High	17
Squamish-Lillooet Regional District	Steep Creeks	10204	SLRD Electoral Area C	Mowich Creek	Moderate	High	Moderate	High	Moderate	Moderate	High	21
Squamish-Lillooet Regional District	Steep Creeks	10205	SLRD Electoral Area C	Unnamed Creek	Low	Low	High	Low	Moderate	High	Moderate	11
Squamish-Lillooet Regional District	Steep Creeks	10206	SLRD Electoral Area B	Connel Creek	High	Very High	Low	Very High	High	Moderate	High	26
Squamish-Lillooet Regional District	Steep Creeks	10207	SLRD Electoral Area B	Six Mile Creek	High	Moderate	Low	High	Moderate	Low	Moderate	16
Squamish-Lillooet Regional District	Steep Creeks	10208	SLRD Electoral Area B	Unnamed Creek	Low	High	High	Moderate	High	High	High	31
Squamish-Lillooet Regional District	Steep Creeks	10209	SLRD Electoral Area B	Lost Valley Creek	Moderate	Very High	Low	High	Moderate	Low	Moderate	6
Squamish-Lillooet Regional District	Steep Creeks	10210	SLRD Electoral Area B	Unnamed Creek	Low	Moderate	Moderate	Low	Moderate	Moderate	Low	10
Squamish-Lillooet Regional District	Steep Creeks	10211	SLRD Electoral Area B	Madeline Creek	Low	Moderate	Low	Low	High	Moderate	Low	26
Squamish-Lillooet Regional District	Steep Creeks	10212	SLRD Electoral Area B	Unnamed Creek	High	Moderate	Very Low	High	Moderate	Low	Moderate	25
Squamish-Lillooet Regional District	Steep Creeks	10213	SLRD Electoral Area B	Unnamed Creek	High	Very High	Moderate	Very High	Moderate	Moderate	High	25
Squamish-Lillooet Regional District	Steep Creeks	10214	SLRD Electoral Area B	Unnamed Creek	Low	Moderate	Low	Low	Moderate	Low	Low	17
Squamish-Lillooet Regional District	Steep Creeks	10215	District of Lillooet	Unnamed Creek	High	High	Moderate	High	High	High	High	30
Squamish-Lillooet Regional District	Steep Creeks	10216	District of Lillooet	Unnamed Creek	Moderate	Very High	Moderate	High	High	High	High	30
Squamish-Lillooet Regional District	Steep Creeks	10217	District of Lillooet	Town Creek	Low	Moderate	Very Low	Low	Very High	Moderate	Low	351
Squamish-Lillooet Regional District	Steep Creeks	10218	District of Lillooet	Unnamed Creek	High	Very High	Very Low	Very High	High	Low	High	31
Squamish-Lillooet Regional District	Steep Creeks	10219	District of Lillooet	Unnamed Creek	Moderate	Low	Moderate	Low	High	High	Moderate	26
Squamish-Lillooet Regional District	Steep Creeks	10220	SLRD Electoral Area B	Unnamed Creek	Low	Moderate	Very Low	Low	High	Low	Low	26
Squamish-Lillooet Regional District	Steep Creeks	10221	SLRD Electoral Area B	Felix Creek	Low	Moderate	Low	Low	Very High	High	Moderate	90
Squamish-Lillooet Regional District	Steep Creeks	10222	SLRD Electoral Area B	Unnamed Creek	Low	Moderate	Low	Low	Very High	High	Moderate	85
Squamish-Lillooet Regional District	Steep Creeks	10223	SLRD Electoral Area B	Unnamed Creek	Low	Moderate	Low	Low	Very High	High	Moderate	85
Squamish-Lillooet Regional District	Steep Creeks	10224	SLRD Electoral Area B	Kelly Creek	Low	Moderate	Very Low	Low	High	Low	Low	45
Squamish-Lillooet Regional District	Steep Creeks	10225	SLRD Electoral Area B	Unnamed Creek	Low	Moderate	Very Low	Low	Moderate	Low	Low	25
Squamish-Lillooet Regional District	Steep Creeks	10226	SLRD Electoral Area B	Unnamed Creek	Low	Moderate	Very Low	Low	Moderate	Low	Low	20
Squamish-Lillooet Regional District	Steep Creeks	10227	SLRD Electoral Area B	Unnamed Creek	Low	Moderate	Low	Low	Very High	High	Moderate	95
Squamish-Lillooet Regional District	Steep Creeks	10228	SLRD Electoral Area B	Unnamed Creek	Low	Moderate	Low	Low	High	Moderate	Low	66
Squamish-Lillooet Regional District	Steep Creeks	10229	Village of Pemberton	Pemberton Creek	Not Specified	High	Moderate	High	Very High	High	High	843
Squamish-Lillooet Regional District	Steep Creeks	10230	SLRD Electoral Area C	Unnamed Creek	High	Moderate	Moderate	High	High	High	High	77
Squamish-Lillooet Regional District	Steep Creeks	10231	SLRD Electoral Area C	Owl Creek	Moderate	Very High	High	High	Very High	Very High	Very High	115
Squamish-Lillooet Regional District	Steep Creeks	10232	SLRD Electoral Area C	Neff Creek	High	Very High	Very High	Very High	High	Very High	Very High	46
Squamish-Lillooet Regional District	Steep Creeks	10233	SLRD Electoral Area B	Unnamed Creek	Low	Low	Moderate	Low	Moderate	Moderate	Low	16
Squamish-Lillooet Regional District	Steep Creeks	10234	SLRD Electoral Area B	Unnamed Creek	Low	Low	Low	Low	High	Moderate	Low	26
Squamish-Lillooet Regional District	Steep Creeks	10235	SLRD Electoral Area B	Unnamed Creek	Low	Very High	Very Low	High	High	Low	Moderate	45
Squamish-Lillooet Regional District	Steep Creeks	10236	SLRD Electoral Area B	Unnamed Creek	Low	Low	Low	Low	Moderate	Low	Low	25
Squamish-Lillooet Regional District	Steep Creeks	10237	SLRD Electoral Area B	Buck Creek	Low	Moderate	Very Low	Low	High	Low	Low	26
Squamish-Lillooet Regional District	Steep Creeks	10238	SLRD Electoral Area B	Doe Creek	Low	Moderate	Low	Low	High	Moderate	Low	26
Squamish-Lillooet Regional District	Steep Creeks	10239	SLRD Electoral Area A	Unnamed Creek	Low	High	Low	Moderate	High	Moderate	Moderate	35
Squamish-Lillooet Regional District	Steep Creeks	10240	SLRD Electoral Area A	Viera Creek	Low	Moderate	Very Low	Low	High	Low	Low	35
Squamish-Lillooet Regional District	Steep Creeks	10241	SLRD Electoral Area A	Unnamed Creek	High	High	High	High	Moderate	High	High	22
Squamish-Lillooet Regional District	Steep Creeks	10242	SLRD Electoral Area A	Unnamed Creek	Low	Moderate	Moderate	Low	High	High	Moderate	35
Squamish-Lillooet Regional District	Steep Creeks	10243	SLRD Electoral Area A	JIM CREEK	Low	High	Low	Moderate	High	Moderate	Moderate	30
Squamish-Lillooet Regional District	Steep Creeks	10244	SLRD Electoral Area A	Unnamed Creek	Low	Low	Moderate	Low	High	High	Moderate	40
Squamish-Lillooet Regional District	Steep Creeks	10245	SLRD Electoral Area A	Unnamed Creek	Low	Low	Very Low	Low	Moderate	Low	Low	6
Squamish-Lillooet Regional District	Steep Creeks	10246	SLRD Electoral Area A	GUN CREEK	Not Specified	Very High	Moderate	Very High	High	High	Very High	60
Squamish-Lillooet Regional District	Steep Creeks	10247	SLRD Electoral Area A	Sumner Creek	Low	Moderate	Low	Low	High	Moderate	Low	35
Squamish-Lillooet Regional District	Steep Creeks	10248	SLRD Electoral Area A	Walker Creek	Low	High	Low	Moderate	High	Moderate	Moderate	35
Squamish-Lillooet Regional District	Steep Creeks	10249	SLRD Electoral Area A	Unnamed Creek	Low	High	Moderate	Moderate	High	High	High	35
Squamish-Lillooet Regional District	Steep Creeks	10250	SLRD Electoral Area C	Unnamed Creek	Low	Moderate	High	Low	High	High	Moderate	75
Squamish-Lillooet Regional District	Steep Creeks	10251	SLRD Electoral Area B	Tsee Creek	Low	Moderate	Moderate	Low	Very High	High	Moderate	86
Squamish-Lillooet Regional District	Steep Creeks	10252	SLRD Electoral Area D	Rubble Creek	Very High	Very High	Very High	Very High	Very High	Very High	Very High	135
Squamish-Lillooet Regional District	Steep Creeks	10253	SLRD Electoral Area B	Unnamed Creek	Low	Low	Low	Low	Moderate	Low	Low	15
Squamish-Lillooet Regional District	Steep Creeks	10254	SLRD Electoral Area C	Unnamed Creek	Low	Moderate	High	Low	Moderate	High	Moderate	10
Squamish-Lillooet Regional District	Steep Creeks	10255	SLRD Electoral Area C	Unnamed Creek	Low	Moderate	Moderate	Low	High	High	Moderate	35
Squamish-Lillooet Regional District	Steep Creeks	10256	SLRD Electoral Area C	Unnamed Creek	Moderate	High	High	High	High	High	High	36
Squamish-Lillooet Regional District	Steep Creeks	10257	SLRD Electoral Area C	Unnamed Creek	Moderate	High	High	High	Moderate	High	High	21
Squamish-Lillooet Regional District	Steep Creeks	10258	SLRD Electoral Area C	Unnamed Creek	High	Moderate	High	High	Moderate	High	High	25
Squamish-Lillooet Regional District	Steep Creeks	10259	SLRD Electoral Area C	Spetch Creek	Low	Low	High	Low	High	High	Moderate	55
Squamish-Lillooet Regional District	Steep Creeks	10260	SLRD Electoral Area C	Poole Creek	High	Moderate	Moderate	High	High	High	High	60
Squamish-Lillooet Regional District	Steep Creeks	10261	SLRD Electoral Area C	EIGHT MILE CREEK	Low	High	Moderate	Moderate	High	High	High	55
Squamish-Lillooet Regional District	Steep Creeks	10262	SLRD Electoral Area C	Unnamed Creek	Very Low	Moderate	Moderate	Low	High	High	Moderate	36
Squamish-Lillooet Regional District	Steep Creeks	10263	SLRD Electoral Area C	Unnamed Creek	Low	Moderate	Moderate	Low	High	High	Moderate	36
Squamish-Lillooet Regional District	Steep Creeks	10264	SLRD Electoral Area C	Unnamed Creek	Low	Moderate	High	Low	High	High	Moderate	41
Squamish-Lillooet Regional District	Steep Creeks	10265	SLRD Electoral Area C	Spruce Creek	Low	High	Moderate	Moderate	High	High	High	80
Squamish-Lillooet Regional District	Steep Creeks	10266	SLRD Electoral Area C	Blackwater Creek	Low	Low	Moderate	Low	High	High	Moderate	70
Squamish-Lillooet Regional District	Steep Creeks	10267	SLRD Electoral Area C	Young John Creek	Low	Moderate	Very High	Low	High	Very High	High	36
Squamish-Lillooet Regional District	Steep Creeks	10268	SLRD Electoral Area C	Unnamed Creek	Low	Low	Low	Low	High	Moderate	Low	50
Squamish-Lillooet Regional District	Steep Creeks	10269	SLRD Electoral Area C	Pinney Creek	Low	Moderate	High	Low	Moderate	High	Moderate	21
Squamish-Lillooet Regional District	Steep Creeks	10270	SLRD Electoral Area B	Unnamed Creek	Low	Moderate	Very Low	Low	High	Low	Low	31
Squamish-Lillooet Regional District	Steep Creeks	10271	SLRD Electoral Area B	Unnamed Creek	Low	Moderate	Very Low	Low	High	Low	Low	45
Squamish-Lillooet Regional District	Steep Creeks	10272	SLRD Electoral Area B	Unnamed Creek	Low	Moderate	Very Low	Low	High	Low	Low	35
Squamish-Lillooet Regional District	Steep Creeks	10273	SLRD Electoral Area B	Fountain Creek	Low	Moderate	Very Low	Low	High	Low	Low	35
Squamish-Lillooet Regional District	Steep Creeks	10274	SLRD Electoral Area B	Unnamed Creek	Low	Moderate	Low	Low	High	Moderate	Low	35
Squamish-Lillooet Regional District	Steep Creeks	10275	SLRD Electoral Area B	Unnamed Creek	Low	Moderate	Low	Low	Moderate	Low	Low	11
Squamish-Lillooet Regional District	Steep Creeks	10276	SLRD Electoral Area C	Unnamed Creek	Low	Moderate	Moderate	Low	High	High	Moderate	50
Squamish-Lillooet Regional District	Steep Creeks	10277	SLRD Electoral Area C	Seven Mile Creek	Low	High	Moderate	Moderate	High	High	High	46
Squamish-Lillooet Regional District	Steep Creeks	10278	SLRD Electoral Area D	Roaring Creek	High	Moderate	Moderate	High	Moderate	Moderate	High	6
Squamish-Lillooet Regional District	Steep Creeks	10279	Resort Municipality of Whistler	Unnamed Creek	Low	Very High	Very Low	High	Very High	Moderate	High	90
Squamish-Lillooet Regional District	Steep Creeks	10280	SLRD Electoral Area C	MILLER CREEK	Very High	Very High	Moderate	Very High	High	High	Very High	75
Squamish-Lillooet Regional District	Steep Creeks	10281	SLRD Electoral Area B	Unnamed Creek	Low	Low	Low	Low	Moderate	Low	Low	25
Squamish-Lillooet Regional District	Steep Creeks	10282	SLRD Electoral Area B	Fred Creek	Low	Moderate	High	Low	Moderate	High	Moderate	15
Squamish-Lillooet Regional District	Steep Creeks	10283	SLRD Electoral Area B	Unnamed Creek	Low	Low	Moderate	Low	Moderate	Moderate	Low	6
Squamish-Lillooet Regional District	Steep Creeks	10284	SLRD Electoral Area B	Unnamed Creek	Low	Moderate	Moderate	Low	Moderate	Moderate	Low	15
Squamish-Lillooet Regional District	Steep Creeks	10285	SLRD Electoral Area A	Unnamed Creek	Low	Moderate	Moderate	Low	High	High	Moderate	36
Squamish-Lillooet Regional District	Steep Creeks	10286	SLRD Electoral Area A	Crane Creek	Low	Moderate	Moderate	Low	High	High	Moderate	40
Squamish-Lillooet Regional District	Steep Creeks	10287	SLRD Electoral Area A	Unnamed Creek	Low	Moderate	Moderate	Low	High	High	Moderate	35
Squamish-Lillooet Regional District	Steep Creeks	10288	SLRD Electoral Area A	Unnamed Creek	Low	Low	Low	Low	High	Moderate	Low	40
Squamish-Lillooet Regional District	Steep Creeks	10289	SLRD Electoral Area A	Unnamed Creek	Low	Moderate	Moderate	Low	Moderate	Moderate	Low	10
Squamish-Lillooet Regional District	Steep Creeks	10290	SLRD Electoral Area A	Unnamed Creek	Low	Low	Low	Low	Moderate	Low	Low	11
Squamish-Lillooet Regional District	Steep Creeks	10291	SLRD Electoral Area A	Sebring Creek	Low	Very High	Very Low	High	High	Low	Moderate	50
Squamish-Lillooet Regional District	Steep Creeks	10292	SLRD Electoral Area A	Unnamed Creek	Low	Moderate	Moderate	Low	High	High	Moderate	35
Squamish-Lillooet Regional District	Steep Creeks	10293	SLRD Electoral Area A	JONES CREEK	High	Very High	Low	Very High	Moderate	Low	High	25
Squamish-Lillooet Regional District	Steep Creeks	10294	SLRD Electoral Area B	Unnamed Creek	Low	High	Low	Moderate	Moderate	Low	Low	6
Squamish-Lillooet Regional District	Steep Creeks	10295	SLRD Electoral Area B	Unnamed Creek	Low	Moderate	Low	Low	High	Moderate	Low	47
Squamish-Lillooet Regional District	Steep Creeks	10296	SLRD Electoral Area B	Gillon Creek	High	High	Very Low	High	Very High	Moderate	High	85
Squamish-Lillooet Regional District	Steep Creeks	10297	SLRD Electoral Area B	Pavillion Creek	Not Specified	Moderate	Very Low	Moderate	Very High	Moderate	Moderate	81
Squamish-Lillooet Regional District	Steep Creeks	10298	SLRD Electoral Area B	Maria Creek	Low	Moderate	Very Low	Low	High	Low	Low	80
Squamish-Lillooet Regional District	Steep Creeks	10299	SLRD Electoral Area B	Unnamed Creek	Low	High	Very Low	Moderate	Very Low	Very Low	Low	0
Squamish-Lillooet Regional District	Steep Creeks	10300	SLRD Electoral Area B	Unnamed Creek	Low	Moderate	Low	Low	High	Moderate	Low	80

Squamish-Lillooet Regional District	Steep Creeks	10301	SLRD Electoral Area B	Unnamed Creek	Moderate	High	Low	High	Very High	High	High	81
Squamish-Lillooet Regional District	Steep Creeks	10302	SLRD Electoral Area B	Hambrook Creek	Low	High	Low	Moderate	High	Moderate	Moderate	37
Squamish-Lillooet Regional District	Steep Creeks	10303	SLRD Electoral Area B	Unnamed Creek	Low	High	Very Low	Moderate	High	Low	Low	37
Squamish-Lillooet Regional District	Steep Creeks	10304	SLRD Electoral Area D	Unnamed Creek	Low	Low	Low	Low	Low	Low	Low	5
Squamish-Lillooet Regional District	Steep Creeks	10305	SLRD Electoral Area D	High Falls Creek	Low	High	Moderate	Moderate	Moderate	Moderate	Moderate	6
Squamish-Lillooet Regional District	Steep Creeks	10306	SLRD Electoral Area D	Unnamed Creek	Low	Low	Moderate	Low	Moderate	Moderate	Low	16
Squamish-Lillooet Regional District	Steep Creeks	10307	SLRD Electoral Area D	Ashlu Creek	Not Specified	Moderate	High	Moderate	High	High	High	31
Squamish-Lillooet Regional District	Steep Creeks	10308	SLRD Electoral Area D	Unnamed Creek	Low	Low	Low	Low	Low	Low	Low	5
Squamish-Lillooet Regional District	Steep Creeks	10309	SLRD Electoral Area D	Cloudburst Creek	Low	Low	Very Low	Low	Low	Very Low	Very Low	5
Squamish-Lillooet Regional District	Steep Creeks	10310	SLRD Electoral Area D	Zenith Creek	Low	Moderate	Very Low	Low	Low	Very Low	Very Low	5
Squamish-Lillooet Regional District	Steep Creeks	10311	SLRD Electoral Area D	Tantalus Creek	Moderate	Very High	Moderate	High	Low	Low	Moderate	5
Squamish-Lillooet Regional District	Steep Creeks	10312	SLRD Electoral Area D	Unnamed Creek	High	Very High	Moderate	Very High	Low	Low	High	5
Squamish-Lillooet Regional District	Steep Creeks	10313	SLRD Electoral Area D	Unnamed Creek	Low	Low	Moderate	Low	Low	Low	Low	5
Squamish-Lillooet Regional District	Steep Creeks	10314	SLRD Electoral Area D	Unnamed Creek	Low	Moderate	Moderate	Low	Low	Low	Low	5
Squamish-Lillooet Regional District	Steep Creeks	10315	SLRD Electoral Area D	Madden Creek	Low	Moderate	High	Low	Low	Moderate	Low	5
Squamish-Lillooet Regional District	Steep Creeks	10316	SLRD Electoral Area D	Unnamed Creek	Low	Low	Low	Low	Low	Low	Low	5
Squamish-Lillooet Regional District	Steep Creeks	10317	SLRD Electoral Area D	Unnamed Creek	Low	Low	Moderate	Low	Low	Low	Low	5
Squamish-Lillooet Regional District	Steep Creeks	10318	SLRD Electoral Area D	Unnamed Creek	Moderate	High	High	High	Low	Moderate	High	5
Squamish-Lillooet Regional District	Steep Creeks	10319	Resort Municipality of Whistler	Fitzsimmons Creek	High	High	High	High	Very High	Very High	Very High	1012
Squamish-Lillooet Regional District	Steep Creeks	10320	Resort Municipality of Whistler	Blackcomb Creek	Low	Very High	Moderate	High	High	High	High	36
Squamish-Lillooet Regional District	Steep Creeks	10321	Resort Municipality of Whistler	Horstman Creek	Low	Moderate	Low	Low	Very High	High	Moderate	90
Squamish-Lillooet Regional District	Steep Creeks	10322	Resort Municipality of Whistler	Sproatt Creek	Low	Moderate	Very Low	Low	High	Low	Low	56
Squamish-Lillooet Regional District	Steep Creeks	10323	Resort Municipality of Whistler	Millar Creek	Low	Low	Very Low	Low	High	Low	Low	51
Squamish-Lillooet Regional District	Steep Creeks	10324	SLRD Electoral Area D	Unnamed Creek	Very Low	Low	Very Low	Very Low	High	Low	Very Low	50
Squamish-Lillooet Regional District	Steep Creeks	10325	Village of Pemberton	Rutherford Creek	Not Specified	Very High	Moderate	Very High	Very High	High	Very High	100
Squamish-Lillooet Regional District	Steep Creeks	10326	Village of Pemberton	Unnamed Creek	Very Low	Moderate	Moderate	Low	Moderate	Moderate	Low	20
Squamish-Lillooet Regional District	Steep Creeks	10327	Village of Pemberton	Unnamed Creek	Low	Moderate	Low	Low	High	Moderate	Low	75
Squamish-Lillooet Regional District	Steep Creeks	10328	SLRD Electoral Area C	Unnamed Creek	High	High	Low	High	Moderate	Low	Moderate	21
Squamish-Lillooet Regional District	Steep Creeks	10329	SLRD Electoral Area C	Unnamed Creek	Low	Moderate	Moderate	Low	Moderate	Moderate	Low	7
Squamish-Lillooet Regional District	Steep Creeks	10330	SLRD Electoral Area C	Unnamed Creek	Low	Low	Very High	Low	Moderate	High	Moderate	22
Squamish-Lillooet Regional District	Steep Creeks	10331	SLRD Electoral Area C	Phelix Creek	Low	Very High	Low	High	Moderate	Low	Moderate	7
Squamish-Lillooet Regional District	Steep Creeks	10332	SLRD Electoral Area C	Unnamed Creek	Low	Moderate	Very High	Low	Moderate	High	Moderate	21
Squamish-Lillooet Regional District	Steep Creeks	10333	SLRD Electoral Area C	McGillivray Creek	Low	High	Low	Moderate	Moderate	Low	Low	17
Squamish-Lillooet Regional District	Steep Creeks	10334	SLRD Electoral Area C	South Creek	Very High	High	Moderate	Very High	Moderate	Moderate	High	21
Squamish-Lillooet Regional District	Steep Creeks	10335	SLRD Electoral Area C	Unnamed Creek	Very High	High	Very High	Very High	Moderate	High	Very High	21
Squamish-Lillooet Regional District	Steep Creeks	10336	SLRD Electoral Area C	Unnamed Creek	High	High	Very High	High	Moderate	High	High	21
Squamish-Lillooet Regional District	Steep Creeks	10337	SLRD Electoral Area C	North Creek	High	Very High	Low	Very High	Moderate	Low	High	21
Squamish-Lillooet Regional District	Steep Creeks	10338	SLRD Electoral Area B	Unnamed Creek	Low	Moderate	Moderate	Low	High	High	Moderate	45
Squamish-Lillooet Regional District	Steep Creeks	10339	SLRD Electoral Area B	Unnamed Creek	Low	Moderate	Moderate	Low	High	High	Moderate	45
Squamish-Lillooet Regional District	Steep Creeks	10340	SLRD Electoral Area B	Unnamed Creek	Low	Moderate	Low	Low	High	Moderate	Low	45
Squamish-Lillooet Regional District	Steep Creeks	10341	SLRD Electoral Area B	Unnamed Creek	Low	Moderate	Moderate	Low	High	High	Moderate	45
Squamish-Lillooet Regional District	Steep Creeks	10342	SLRD Electoral Area B	Blowdown Creek	Moderate	High	Low	High	High	Moderate	High	45
Squamish-Lillooet Regional District	Steep Creeks	10343	District of Squamish	Culliton Creek	High	Very High	High	Very High	High	High	Very High	51
Squamish-Lillooet Regional District	Steep Creeks	10344	SLRD Electoral Area B	Ohin And Olin Creeks	Low	Moderate	Low	Low	High	Moderate	Low	41
Squamish-Lillooet Regional District	Steep Creeks	10345	SLRD Electoral Area C	Unnamed Creek	Low	Moderate	High	Low	Moderate	High	Moderate	11
Squamish-Lillooet Regional District	Steep Creeks	10346	SLRD Electoral Area B	Unnamed Creek	Low	Moderate	Low	Low	Moderate	Low	Low	22
Squamish-Lillooet Regional District	Steep Creeks	10347	District of Lillooet	ENTERPRISE CREEK	Low	Very High	Very Low	High	Moderate	Low	Moderate	10
Squamish-Lillooet Regional District	Clear-Water Floods	10348	SLRD Electoral Area D	Upper Squamish River	Low	High	High	Moderate	Very High	Very High	High	95
Squamish-Lillooet Regional District	Clear-Water Floods	10349	Village of Pemberton	Lillooet River	Low	High	High	Moderate	Very High	Very High	High	1095
Squamish-Lillooet Regional District	Clear-Water Floods	10350	Resort Municipality of Whistler	Whistler Creek	Low	High	Low	Moderate	Very High	High	High	227
Squamish-Lillooet Regional District	Clear-Water Floods	10351	District of Squamish	Cheekeye River Fan	Low	High	Moderate	Moderate	Very High	High	High	345
Squamish-Lillooet Regional District	Clear-Water Floods	10352	District of Squamish	Mamquam River	Low	High	Low	Moderate	Very High	High	High	333
Squamish-Lillooet Regional District	Clear-Water Floods	10353	District of Squamish	Mamquam River	Low	High	Moderate	Moderate	Very High	High	High	375
Squamish-Lillooet Regional District	Clear-Water Floods	10354	Resort Municipality of Whistler	Alta Cr-Alta Lk-Green Lk	Low	High	Low	Moderate	Very High	High	High	258
Squamish-Lillooet Regional District	Clear-Water Floods	10355	Resort Municipality of Whistler	Millar Cr-Nita Lk-Alpha Lk	Low	High	Low	Moderate	Very High	High	High	282
Squamish-Lillooet Regional District	Clear-Water Floods	10356	District of Squamish	Cheakamus River	Low	High	Moderate	Moderate	Very High	High	High	115
Squamish-Lillooet Regional District	Clear-Water Floods	10357	SLRD Electoral Area D	Squamish River	Low	High	Moderate	Moderate	Low	Low	Low	5
Squamish-Lillooet Regional District	Clear-Water Floods	10358	SLRD Electoral Area D	Dipper Creek	Low	High	Low	Moderate	Low	Low	Low	5
Squamish-Lillooet Regional District	Clear-Water Floods	10359	SLRD Electoral Area D	Squamish River	Low	High	Moderate	Moderate	Moderate	Moderate	Moderate	6
Squamish-Lillooet Regional District	Clear-Water Floods	10360	SLRD Electoral Area D	Squamish River	Low	High	Moderate	Moderate	Low	Low	Low	5
Squamish-Lillooet Regional District	Clear-Water Floods	10361	SLRD Electoral Area D	Squamish River	Low	High	Moderate	Moderate	Moderate	Moderate	Moderate	6
Squamish-Lillooet Regional District	Clear-Water Floods	10362	SLRD Electoral Area D	Elaho River	Low	High	Moderate	Moderate	Moderate	Moderate	Moderate	6
Squamish-Lillooet Regional District	Clear-Water Floods	10363	SLRD Electoral Area D	Elaho River	Low	High	Moderate	Moderate	Moderate	Moderate	Moderate	6
Squamish-Lillooet Regional District	Clear-Water Floods	10364	SLRD Electoral Area D	Elaho River	Low	High	Moderate	Moderate	High	High	High	36
Squamish-Lillooet Regional District	Clear-Water Floods	10365	SLRD Electoral Area D	Squamish River	Low	High	Moderate	Moderate	Moderate	Moderate	Moderate	21
Squamish-Lillooet Regional District	Clear-Water Floods	10366	SLRD Electoral Area D	Squamish River	Low	High	Moderate	Moderate	Low	Low	Low	5
Squamish-Lillooet Regional District	Clear-Water Floods	10367	SLRD Electoral Area D	Squamish River	Low	High	Moderate	Moderate	Moderate	Moderate	Moderate	21
Squamish-Lillooet Regional District	Clear-Water Floods	10368	SLRD Electoral Area D	Squamish River	Low	High	Moderate	Moderate	Low	Low	Low	5
Squamish-Lillooet Regional District	Clear-Water Floods	10369	SLRD Electoral Area D	Upper Squamish River	Low	High	Moderate	Moderate	Moderate	Moderate	Moderate	21
Squamish-Lillooet Regional District	Clear-Water Floods	10370	SLRD Electoral Area D	Upper Squamish River	Low	High	High	Moderate	Moderate	High	High	21
Squamish-Lillooet Regional District	Clear-Water Floods	10371	SLRD Electoral Area D	Upper Squamish River	Low	High	High	Moderate	Moderate	High	High	6
Squamish-Lillooet Regional District	Clear-Water Floods	10372	District of Squamish	Mashiter Creek	Low	High	Moderate	Moderate	Very High	High	High	96
Squamish-Lillooet Regional District	Clear-Water Floods	10373	SLRD Electoral Area D	Cheakamus River	Low	High	Moderate	Moderate	High	High	High	80
Squamish-Lillooet Regional District	Clear-Water Floods	10374	SLRD Electoral Area D	Cheakamus River	Low	High	Moderate	Moderate	High	High	High	36
Squamish-Lillooet Regional District	Clear-Water Floods	10375	District of Squamish	Cheakamus River	Low	High	Moderate	Moderate	High	High	High	51
Squamish-Lillooet Regional District	Clear-Water Floods	10376	District of Squamish	Mamquam River	Low	High	Moderate	Moderate	Very High	High	High	86
Squamish-Lillooet Regional District	Clear-Water Floods	10377	SLRD Electoral Area D	Squamish River	Low	High	Low	Moderate	Low	Low	Low	5
Squamish-Lillooet Regional District	Clear-Water Floods	10378	SLRD Electoral Area D	Squamish River	Low	High	Low	Moderate	Low	Low	Low	5
Squamish-Lillooet Regional District	Clear-Water Floods	10379	SLRD Electoral Area D	Squamish River	Low	High	Moderate	Moderate	Moderate	Moderate	Moderate	6
Squamish-Lillooet Regional District	Clear-Water Floods	10380	SLRD Electoral Area D	Unnamed Stream	Low	High	Low	Moderate	Low	Low	Low	5
Squamish-Lillooet Regional District	Clear-Water Floods	10381	SLRD Electoral Area D	Falk Creek	Low	High	Low	Moderate	Moderate	Low	Low	6
Squamish-Lillooet Regional District	Clear-Water Floods	10382	SLRD Electoral Area D	Unnamed Stream	Low	High	Low	Moderate	Low	Low	Low	5
Squamish-Lillooet Regional District	Clear-Water Floods	10383	SLRD Electoral Area D	Unnamed Stream	Low	High	Low	Moderate	Low	Low	Low	5
Squamish-Lillooet Regional District	Clear-Water Floods	10384	SLRD Electoral Area D	Unnamed Stream	Low	High	Low	Moderate	Low	Low	Low	5
Squamish-Lillooet Regional District	Clear-Water Floods	10385	SLRD Electoral Area D	Unnamed Stream	Low	High	Low	Moderate	Moderate	Low	Low	6
Squamish-Lillooet Regional District	Clear-Water Floods	10386	SLRD Electoral Area D	Ashlu Creek	Low	High	Low	Moderate	Low	Low	Low	5
Squamish-Lillooet Regional District	Clear-Water Floods	10387	SLRD Electoral Area D	Skookum Creek	Low	High	Low	Moderate	Moderate	Low	Low	6
Squamish-Lillooet Regional District	Clear-Water Floods	10388	SLRD Electoral Area D	Skookum Creek	Low	High	Low	Moderate	High	Moderate	Moderate	26
Squamish-Lillooet Regional District	Clear-Water Floods	10389	SLRD Electoral Area D	CRAWFORD CREEK	Low	High	Low	Moderate	Moderate	Low	Low	21
Squamish-Lillooet Regional District	Clear-Water Floods	10390	SLRD Electoral Area C	Elaho River	Low	High	Moderate	Moderate	Very Low	Low	Low	0
Squamish-Lillooet Regional District	Clear-Water Floods	10391	SLRD Electoral Area C	Elaho River	Low	High	Moderate	Moderate	Very Low	Low	Low	0
Squamish-Lillooet Regional District	Clear-Water Floods	10392	SLRD Electoral Area C	Clendinning River	Low	High	Moderate	Moderate	Very Low	Low	Low	0
Squamish-Lillooet Regional District	Clear-Water Floods	10393	SLRD Electoral Area C	Clendinning River	Low	High	Moderate	Moderate	Very Low	Low	Low	0
Squamish-Lillooet Regional District	Clear-Water Floods	10394	SLRD Electoral Area C	Clendinning River	Low	High	Moderate	Moderate	Very Low	Low	Low	0
Squamish-Lillooet Regional District	Clear-Water Floods	10395	SLRD Electoral Area C	Elaho River	Low	High	Moderate	Moderate	Very Low	Low	Low	0
Squamish-Lillooet Regional District	Clear-Water Floods	10396	SLRD Electoral Area C	Unnamed Stream	Low	High	Moderate	Moderate	Very Low	Low	Low	0
Squamish-Lillooet Regional District	Clear-Water Floods	10397	SLRD Electoral Area C	Elaho River	Low	High	Moderate	Moderate	Very Low	Low	Low	0
Squamish-Lillooet Regional District	Clear-Water Floods	10398	SLRD Electoral Area C	Clendinning River	Low	High	Moderate	Moderate	Very Low	Low	Low	0
Squamish-Lillooet Regional District	Clear-Water Floods	10399	SLRD Electoral Area C	Elaho River	Low	High	Moderate	Moderate	Very Low	Low	Low	1
Squamish-Lillooet Regional District	Clear-Water Floods	10400	SLRD Electoral Area C	Elaho River	Low	High	Moderate	Moderate	High	High	High	36
Squamish-Lillooet Regional District	Clear-Water Floods	10401	SLRD Electoral Area C	Unnamed Stream	Low	High	Moderate	Moderate	Moderate	Moderate	Moderate	15
Squamish-Lillooet Regional District	Clear-Water Floods	10402	Resort Municipality of Whistler	Edna Creek	Low	High	Moderate	Moderate	Very High	High	High	95
Squamish-Lillooet Regional District	Clear-Water Floods	10403	Resort Municipality of Whistler	Cheakamus River	Low	High	Moderate	Moderate	Very High	High	High	197
Squamish-Lillooet Regional District	Clear-Water Floods	10404	Resort Municipality of Whistler	Cheakamus River	Low	High	Moderate	Moderate	Moderate	Moderate	Moderate	16
Squamish-Lillooet Regional District	Clear-Water Floods	10405	Resort Municipality of Whistler	Cheakamus Lake	Low	High	Moderate	Moderate	Low	Low	Low	5
Squamish-Lillooet Regional District	Clear-Water Floods	10406	SLRD Electoral Area D	Cheakamus River	Low	High	Moderate	Moderate	Very High	High	High	145
Squamish-Lillooet Regional District	Clear-Water Floods	10407	Resort Municipality of Whistler	Brandywine Creek	Low	High	Moderate	Moderate	Very High	High	High	115
Squamish-Lillooet Regional District	Clear-Water Floods	10408	Resort Municipality of Whistler	Daisy Lake	Low	High	Moderate	Moderate	Very High	High	High	145
Squamish-Lillooet Regional District	Clear-Water Floods	10409	SLRD Electoral Area C	Clendinning River	Low	High	Moderate	Moderate	Very Low	Low	Low	0
Squamish-Lillooet Regional District	Clear-Water Floods	10410	SLRD Electoral Area C	Clendinning River	Low	High	Moderate	Moderate	Very Low	Low	Low	0
Squamish-Lillooet Regional District	Clear-Water Floods	10411	SLRD Electoral Area C	Unnamed Stream	Low	High	Low	Moderate	Very Low	Very Low	Low	1
Squamish-Lillooet Regional District	Clear-Water Floods	10412	SLRD Electoral Area C	Unnamed Stream	Low	High	Low	Moderate	Very Low	Very Low	Low	0
Squamish-Lillooet Regional District	Clear-Water Floods	10413	Resort Municipality of Whistler	SNOW CREEK	Low	High	Low	Moderate	Moderate	Low	Low	6
Squamish-Lillooet Regional District	Clear-Water Floods	10414	SLRD Electoral Area D	Skookum Creek	Low	High	Low	Moderate	Moderate	Low	Low	6
Squamish-Lillooet Regional District	Clear-Water Floods	10415	SLRD Electoral Area D	Skookum Creek	Low	High	Low	Moderate	Moderate	Low	Low	6
Squamish-Lillooet Regional District	Clear-Water Floods	10416	SLRD Electoral Area D	Capilano River	Low	High	Low	Moderate	Moderate	Low	Low	11
Squamish-Lillooet Regional District	Clear-Water Floods	10417	SLRD Electoral Area C	Elaho River	Low	High	Low	Moderate	Very Low	Very Low	Low	0
Squamish-Lillooet Regional District	Clear-Water Floods	10418	SLRD Electoral Area C	Elaho River	Low	High	Low	Moderate	Very Low	Very Low	Low	0
Squamish-Lillooet Regional District	Clear-Water Floods	10419	SLRD Electoral Area C	Elaho River	Low	High	Moderate	Moderate	Very Low	Low	Low	0
Squamish-Lillooet Regional District	Clear-Water Floods	10420	SLRD Electoral Area C	Unnamed Stream	Low	High	Low	Moderate	Very Low	Very Low	Low	0
Squamish-Lillooet Regional District	Clear-Water Floods	10421	SLRD Electoral Area C	Unnamed Stream	Low	High	Low	Moderate	Very Low	Very Low	Low	0
Squamish-Lillooet Regional District	Clear-Water Floods	10422	SLRD Electoral Area C	Unnamed Stream	Low	High	Low	Moderate	Very Low	Very Low	Low	0
Squamish-Lillooet Regional District	Clear-Water Floods	10423	SLRD Electoral Area C	Unnamed Stream	Low	High	Low	Moderate	Very Low	Very Low	Low	0
Squamish-Lillooet Regional District	Clear-Water Floods	10424	SLRD Electoral Area C	Unnamed Stream	Low	High	Low	Moderate	Very Low	Very Low	Low	0
Squamish-Lillooet Regional District	Clear-Water Floods	10425	SLRD Electoral Area C	Unnamed Stream	Low	High	Low	Moderate	Very Low	Very Low	Low	0
Squamish-Lillooet Regional District	Clear-Water Floods	10426	Resort Municipality of Whistler	Callaghan Creek	Low	High	Moderate	Moderate	High	High	High	45
Squamish-Lillooet Regional District	Clear-Water Floods	10427	SLRD Electoral Area D	Detour Creek	Low	High	Low	Moderate	Low	Low	Low	5
Squamish-Lillooet Regional District	Clear-Water Floods	10428	SLRD Electoral Area B	Cayoosh Creek	Low	High	Low	Moderate	High	Moderate	Moderate	45
Squamish-Lillooet Regional District	Clear-Water Floods	10429	SLRD Electoral Area B	Cayoosh Creek	Low	High	Low	Moderate	Very Low	Very Low	Low	0
Squamish-Lillooet Regional District	Clear-Water Floods	10430	SLRD Electoral Area C	Unnamed Stream	Low	High	Low	Moderate	Very Low	Very Low	Low	0
Squamish-Lillooet Regional District	Clear-Water Floods	10431	SLRD Electoral Area C	Clendinning River	Low	High	Moderate	Moderate	Very Low	Low	Low	0
Squamish-Lillooet Regional District	Clear-Water Floods	10432	SLRD Electoral Area C	Unnamed Stream	Low	High	Low	Moderate	Very Low	Very Low	Low	0
Squamish-Lillooet Regional District	Clear-Water Floods	10433	SLRD Electoral Area C	Unnamed Stream	Low	High	Low	Moderate	Very Low	Very Low	Low	0
Squamish-Lillooet Regional District	Clear-Water Floods	10434	SLRD Electoral Area C	Clendinning Lake	Low	High	Low	Moderate	Very Low	Very Low	Low	0
Squamish-Lillooet Regional District	Clear-Water Floods	10435	SLRD Electoral Area C	Clendinning River	Low	High	Low	Moderate	Very Low	Very Low	Low	0
Squamish-Lillooet Regional District	Clear-Water Floods	10436	SLRD Electoral Area B	Cayoosh Creek	Low	High	Low	Moderate	Very Low	Very Low	Low	0
Squamish-Lillooet Regional District	Clear-Water Floods	10437	SLRD Electoral Area C	Unnamed Stream	Low	High	Low	Moderate	Very Low	Very Low	Low	0
Squamish-Lillooet Regional District	Clear-Water Floods	10438	SLRD Electoral Area C	Unnamed Stream	Low	High	Low	Moderate	Very Low	Very Low	Low	0
Squamish-Lillooet Regional District	Clear-Water Floods	10439	SLRD Electoral Area C	Sims Creek	Low	High	Low	Moderate	Very Low	Very Low	Low	0
Squamish-Lillooet Regional District	Clear-Water Floods	10440	SLRD Electoral Area C	Gates River	Low	High	Moderate	Moderate	High	High	High	70
Squamish-Lillooet Regional District	Clear-Water Floods	10441	SLRD Electoral Area B	Anderson Lake	Low	High	Moderate	Moderate	Very High	High	High	165
Squamish-Lillooet Regional District	Clear-Water Floods	10442	SLRD Electoral Area B	Seton River	Low	High	Moderate	Moderate	Very High	High	High	197
Squamish-Lillooet Regional District	Clear-Water Floods	10443	SLRD Electoral Area B	Cayoosh Creek	Low	High	Moderate	Moderate	Moderate	Moderate	Moderate	25
Squamish-Lillooet Regional District	Clear-Water Floods	10444	SLRD Electoral Area B	Cayoosh Creek	Low	High	Moderate	Moderate	High	High	High	60
Squamish-Lillooet Regional District	Clear-Water Floods	10445	District of Lillooet	Seton River	Low	High	Moderate	Moderate	Very High	High	High	90
Squamish-Lillooet Regional District	Clear-Water Floods	10446	District of Lillooet	Seton Lake	Low	High	Moderate	Moderate	High	High	High	75
Squamish-Lillooet Regional District	Clear-Water Floods	10447	District of Lillooet	Cayoosh Creek	Low	High	High	Moderate	Very High	Very High	High	85
Squamish-Lillooet Regional District	Clear-Water Floods	10448	SLRD Electoral Area B	Seton Lake	Low	High	Moderate	Moderate	Very High	High	High	132
Squamish-Lillooet Regional District	Clear-Water Floods	10449	SLRD Electoral Area B	Cayoosh Creek	Low	High	Moderate	Moderate	Low	Low	Low	5
Squamish-Lillooet Regional District	Clear-Water Floods	10450	District of Lillooet	Fraser River	Low	High	High	Moderate	Very High	Very High	High	91
Squamish-Lillooet Regional District	Clear-Water Floods	10451	District of Lillooet	Seton River	Low	High	High	Moderate	Very High	Very High	High	127
Squamish-Lillooet Regional District	Clear-Water Floods	10452	District of Lillooet	Fraser River	Low	High	High	Moderate	Very High	Very High	High	120
Squamish-Lillooet Regional District	Clear-Water Floods	10453	District of Lillooet	Fraser River	Low	High	High	Moderate	High	High	High	51
Squamish-Lillooet Regional District	Clear-Water Floods	10454	SLRD Electoral Area B	Fraser River	Low	High	High	Moderate	High	High	High	35
Squamish-Lillooet Regional District	Clear-Water Floods	10455	SLRD Electoral Area B	Fraser River	Low	High	High	Moderate	Very High	Very High	High	81
Squamish-Lillooet Regional District	Clear-Water Floods	10456	SLRD Electoral Area B	Fraser River	Low	High	High	Moderate	High	High	High	80
Squamish-Lillooet Regional District	Clear-Water Floods	10457	District of Lillooet	Fraser River	Low	High	High	Moderate	Very High	Very High	High	120
Squamish-Lillooet Regional District	Clear-Water Floods	10458	SLRD Electoral Area C	Gates River	Low	High	Moderate	Moderate	High	High	High	75
Squamish-Lillooet Regional District	Clear-Water Floods	10459	SLRD Electoral Area C	Gates River	Low	High	Low	Moderate	High	Moderate	Moderate	40
Squamish-Lillooet Regional District	Clear-Water Floods	10460	SLRD Electoral Area B	TEXAS CREEK	Low	High	Low	Moderate	Moderate	Low	Low	6
Squamish-Lillooet Regional District	Clear-Water Floods	10461	SLRD Electoral Area B	Cayoosh Creek	Low	High	Moderate	Moderate	Moderate	Moderate	Moderate	25
Squamish-Lillooet Regional District	Clear-Water Floods	10462	SLRD Electoral Area B	Cayoosh Creek	Low	High	Moderate	Moderate	Moderate	Moderate	Moderate	25
Squamish-Lillooet Regional District	Clear-Water Floods	10463	SLRD Electoral Area B	Cayoosh Creek	Low	High	Moderate	Moderate	High	High	High	45
Squamish-Lillooet Regional District	Clear-Water Floods	10464	SLRD Electoral Area B	Duffey Lake	Low	High	Moderate	Moderate	High	High	High	45
Squamish-Lillooet Regional District	Clear-Water Floods	10465	SLRD Electoral Area B	Downton Creek	Low	High	Low	Moderate	Moderate	Low	Low	6
Squamish-Lillooet Regional District	Clear-Water Floods	10466	SLRD Electoral Area B	Downton Creek	Low	High	Low	Moderate	Moderate	Low	Low	6
Squamish-Lillooet Regional District	Clear-Water Floods	10467	SLRD Electoral Area B	Downton Creek	Low	High	Moderate	Moderate	High	High	High	40

Squamish-Lillooet Regional District	Clear-Water Floods	10468	SLRD Electoral Area B	Cayoosh Creek	Low	High	Moderate	Moderate	Moderate	Moderate	Moderate	25
Squamish-Lillooet Regional District	Clear-Water Floods	10469	SLRD Electoral Area B	Cerise Creek	Low	High	Low	Moderate	High	Moderate	Moderate	45
Squamish-Lillooet Regional District	Clear-Water Floods	10470	SLRD Electoral Area B	Van Horlick Creek	Low	High	Moderate	Moderate	High	High	High	60
Squamish-Lillooet Regional District	Clear-Water Floods	10471	SLRD Electoral Area B	Cinquefoil Creek	Low	High	Low	Moderate	Low	Low	Low	5
Squamish-Lillooet Regional District	Clear-Water Floods	10472	SLRD Electoral Area B	Fraser River	Low	High	High	Moderate	Moderate	High	High	15
Squamish-Lillooet Regional District	Clear-Water Floods	10473	SLRD Electoral Area B	Fraser River	Low	High	High	Moderate	High	High	High	36
Squamish-Lillooet Regional District	Clear-Water Floods	10474	SLRD Electoral Area C	BOULDER CREEK	Low	High	Low	Moderate	Moderate	Low	Low	20
Squamish-Lillooet Regional District	Clear-Water Floods	10475	SLRD Electoral Area C	Lillooet River	Low	High	Moderate	Moderate	Moderate	Moderate	Moderate	20
Squamish-Lillooet Regional District	Clear-Water Floods	10476	SLRD Electoral Area C	BOULDER CREEK	Low	High	Moderate	Moderate	High	High	High	36
Squamish-Lillooet Regional District	Clear-Water Floods	10477	SLRD Electoral Area C	Lillooet River	Low	High	Moderate	Moderate	Moderate	Moderate	Moderate	20
Squamish-Lillooet Regional District	Clear-Water Floods	10478	SLRD Electoral Area C	Unnamed Stream	Low	High	Low	Moderate	Low	Low	Low	5
Squamish-Lillooet Regional District	Clear-Water Floods	10479	SLRD Electoral Area C	Salal Creek	Low	High	Low	Moderate	Moderate	Low	Low	6
Squamish-Lillooet Regional District	Clear-Water Floods	10480	SLRD Electoral Area C	Lillooet River	Low	High	Moderate	Moderate	Moderate	Moderate	Moderate	21
Squamish-Lillooet Regional District	Clear-Water Floods	10481	SLRD Electoral Area C	Lillooet River	Low	High	Moderate	Moderate	Moderate	Moderate	Moderate	21
Squamish-Lillooet Regional District	Clear-Water Floods	10482	SLRD Electoral Area C	BOULDER CREEK	Low	High	Low	Moderate	Moderate	Low	Low	20
Squamish-Lillooet Regional District	Clear-Water Floods	10483	SLRD Electoral Area C	BOULDER CREEK	Low	High	Low	Moderate	Moderate	Low	Low	20
Squamish-Lillooet Regional District	Clear-Water Floods	10484	SLRD Electoral Area C	SOCKEYE CREEK	Low	High	Low	Moderate	Low	Low	Low	5
Squamish-Lillooet Regional District	Clear-Water Floods	10485	SLRD Electoral Area C	SOCKEYE CREEK	Low	High	Low	Moderate	Moderate	Low	Low	6
Squamish-Lillooet Regional District	Clear-Water Floods	10486	SLRD Electoral Area C	Birkenhead Lake	Low	High	Moderate	Moderate	Low	Low	Low	5
Squamish-Lillooet Regional District	Clear-Water Floods	10487	SLRD Electoral Area C	Meager Creek	Low	High	Moderate	Moderate	High	High	High	36
Squamish-Lillooet Regional District	Clear-Water Floods	10488	SLRD Electoral Area C	Lillooet River	Low	High	Moderate	Moderate	Moderate	Moderate	Moderate	21
Squamish-Lillooet Regional District	Clear-Water Floods	10489	SLRD Electoral Area C	Lillooet River	Low	High	Moderate	Moderate	Moderate	Moderate	Moderate	21
Squamish-Lillooet Regional District	Clear-Water Floods	10490	SLRD Electoral Area C	Lillooet River	Low	High	Moderate	Moderate	High	High	High	36
Squamish-Lillooet Regional District	Clear-Water Floods	10491	SLRD Electoral Area C	Lillooet River	Low	High	Moderate	Moderate	Moderate	Moderate	Moderate	6
Squamish-Lillooet Regional District	Clear-Water Floods	10492	SLRD Electoral Area C	Lillooet River	Low	High	Moderate	Moderate	High	High	High	36
Squamish-Lillooet Regional District	Clear-Water Floods	10493	SLRD Electoral Area C	Lillooet River	Low	High	Moderate	Moderate	High	High	High	36
Squamish-Lillooet Regional District	Clear-Water Floods	10494	SLRD Electoral Area C	Birkenhead Lake	Low	High	Low	Moderate	Moderate	Low	Low	21
Squamish-Lillooet Regional District	Clear-Water Floods	10495	SLRD Electoral Area C	Devastator Creek	Low	High	Low	Moderate	Low	Low	Low	5
Squamish-Lillooet Regional District	Clear-Water Floods	10496	SLRD Electoral Area C	Meager Creek	Low	High	Low	Moderate	High	Moderate	Moderate	35
Squamish-Lillooet Regional District	Clear-Water Floods	10497	SLRD Electoral Area C	Phelix Creek	Low	High	Low	Moderate	Moderate	Low	Low	22
Squamish-Lillooet Regional District	Clear-Water Floods	10498	SLRD Electoral Area C	Birkenhead Lake	Low	High	Low	Moderate	Moderate	Low	Low	21
Squamish-Lillooet Regional District	Clear-Water Floods	10499	SLRD Electoral Area C	Birkenhead Lake	Low	High	Moderate	Moderate	Low	Low	Low	5
Squamish-Lillooet Regional District	Clear-Water Floods	10500	SLRD Electoral Area C	Birkenhead Lake	Low	High	Moderate	Moderate	Low	Low	Low	5
Squamish-Lillooet Regional District	Clear-Water Floods	10501	SLRD Electoral Area C	Birkenhead River	Low	High	Moderate	Moderate	Moderate	Moderate	Moderate	22
Squamish-Lillooet Regional District	Clear-Water Floods	10502	SLRD Electoral Area C	Unnamed Stream	Low	High	Low	Moderate	Moderate	Low	Low	20
Squamish-Lillooet Regional District	Clear-Water Floods	10503	SLRD Electoral Area C	Unnamed Stream	Low	High	Moderate	Moderate	Moderate	Moderate	Moderate	6
Squamish-Lillooet Regional District	Clear-Water Floods	10504	SLRD Electoral Area C	Unnamed Stream	Low	High	Low	Moderate	Moderate	Low	Low	6
Squamish-Lillooet Regional District	Clear-Water Floods	10505	SLRD Electoral Area C	Unnamed Stream	Low	High	Low	Moderate	Moderate	Low	Low	6
Squamish-Lillooet Regional District	Clear-Water Floods	10506	SLRD Electoral Area C	Unnamed Stream	Low	High	Low	Moderate	Low	Low	Low	5
Squamish-Lillooet Regional District	Clear-Water Floods	10507	SLRD Electoral Area D	Ashlu Creek	Low	High	Low	Moderate	Moderate	Low	Low	6
Squamish-Lillooet Regional District	Clear-Water Floods	10508	SLRD Electoral Area D	Ashlu Creek	Low	High	Low	Moderate	Low	Low	Low	5
Squamish-Lillooet Regional District	Clear-Water Floods	10509	SLRD Electoral Area C	SOO RIVER	Low	High	Low	Moderate	Very Low	Very Low	Low	0
Squamish-Lillooet Regional District	Clear-Water Floods	10510	SLRD Electoral Area C	SOO RIVER	Low	High	Low	Moderate	Very Low	Very Low	Low	0
Squamish-Lillooet Regional District	Clear-Water Floods	10511	SLRD Electoral Area C	SOO RIVER	Low	High	Low	Moderate	Very Low	Very Low	Low	0
Squamish-Lillooet Regional District	Clear-Water Floods	10512	SLRD Electoral Area C	SOO RIVER	Low	High	Moderate	Moderate	Very Low	Low	Low	0
Squamish-Lillooet Regional District	Clear-Water Floods	10513	SLRD Electoral Area C	Ryan River	Low	High	Moderate	Moderate	Low	Low	Low	5
Squamish-Lillooet Regional District	Clear-Water Floods	10514	SLRD Electoral Area C	Ryan River	Low	High	Moderate	Moderate	Moderate	Moderate	Moderate	6
Squamish-Lillooet Regional District	Clear-Water Floods	10515	SLRD Electoral Area C	Ryan River	Low	High	Moderate	Moderate	Moderate	Moderate	Moderate	6
Squamish-Lillooet Regional District	Clear-Water Floods	10516	SLRD Electoral Area C	Unnamed Stream	Low	High	Moderate	Moderate	Moderate	Moderate	Moderate	21
Squamish-Lillooet Regional District	Clear-Water Floods	10517	SLRD Electoral Area C	Unnamed Stream	Low	High	Moderate	Moderate	Moderate	Moderate	Moderate	20
Squamish-Lillooet Regional District	Clear-Water Floods	10518	SLRD Electoral Area C	Poole Creek	Low	High	Moderate	Moderate	High	High	High	55
Squamish-Lillooet Regional District	Clear-Water Floods	10519	SLRD Electoral Area C	Birkenhead River	Low	High	Moderate	Moderate	Low	Low	Low	5
Squamish-Lillooet Regional District	Clear-Water Floods	10520	SLRD Electoral Area C	Poole Creek	Low	High	Moderate	Moderate	High	High	High	50
Squamish-Lillooet Regional District	Clear-Water Floods	10521	SLRD Electoral Area C	Birkenhead River	Low	High	Moderate	Moderate	Very High	High	High	95
Squamish-Lillooet Regional District	Clear-Water Floods	10522	SLRD Electoral Area C	Birkenhead River	Low	High	Moderate	Moderate	High	High	High	75
Squamish-Lillooet Regional District	Clear-Water Floods	10523	SLRD Electoral Area C	Birkenhead River	Low	High	Moderate	Moderate	Moderate	Moderate	Moderate	15
Squamish-Lillooet Regional District	Clear-Water Floods	10524	SLRD Electoral Area C	Birkenhead River	Low	High	Moderate	Moderate	High	High	High	36
Squamish-Lillooet Regional District	Clear-Water Floods	10525	Village of Pemberton	Green River	Low	High	Moderate	Moderate	High	High	High	80
Squamish-Lillooet Regional District	Clear-Water Floods	10526	SLRD Electoral Area C	SOO RIVER	Low	High	Moderate	Moderate	Very Low	Low	Low	1
Squamish-Lillooet Regional District	Clear-Water Floods	10527	SLRD Electoral Area C	SOO RIVER	Low	High	Moderate	Moderate	Very Low	Low	Low	1
Squamish-Lillooet Regional District	Clear-Water Floods	10528	Village of Pemberton	SOO RIVER	Low	High	Moderate	Moderate	High	High	High	75
Squamish-Lillooet Regional District	Clear-Water Floods	10529	SLRD Electoral Area C	SOO RIVER	Low	High	Moderate	Moderate	Moderate	Moderate	Moderate	21
Squamish-Lillooet Regional District	Clear-Water Floods	10530	SLRD Electoral Area C	SOO RIVER	Low	High	Moderate	Moderate	Moderate	Moderate	Moderate	16
Squamish-Lillooet Regional District	Clear-Water Floods	10531	SLRD Electoral Area C	SOO RIVER	Low	High	Moderate	Moderate	Very Low	Low	Low	1
Squamish-Lillooet Regional District	Clear-Water Floods	10532	Village of Pemberton	Green River	Low	High	Moderate	Moderate	Very High	High	High	122
Squamish-Lillooet Regional District	Clear-Water Floods	10533	Resort Municipality of Whistler	Green River	Low	High	Moderate	Moderate	High	High	High	75
Squamish-Lillooet Regional District	Clear-Water Floods	10534	Village of Pemberton	SOO RIVER	Low	High	Moderate	Moderate	High	High	High	80
Squamish-Lillooet Regional District	Clear-Water Floods	10535	SLRD Electoral Area C	Lillooet Lake	Low	High	High	Moderate	High	High	High	41
Squamish-Lillooet Regional District	Clear-Water Floods	10536	SLRD Electoral Area C	Kakila Creek	Low	High	Low	Moderate	Moderate	Low	Low	6
Squamish-Lillooet Regional District	Clear-Water Floods	10537	SLRD Electoral Area C	Kakila Creek	Low	High	Low	Moderate	Moderate	Low	Low	6
Squamish-Lillooet Regional District	Clear-Water Floods	10538	SLRD Electoral Area C	Kakila Creek	Low	High	Low	Moderate	Low	Low	Low	5
Squamish-Lillooet Regional District	Clear-Water Floods	10539	SLRD Electoral Area C	Lillooet River	Low	High	High	Moderate	Moderate	High	High	16
Squamish-Lillooet Regional District	Clear-Water Floods	10540	SLRD Electoral Area A	Unnamed Stream	Low	High	Low	Moderate	Low	Low	Low	5
Squamish-Lillooet Regional District	Clear-Water Floods	10541	SLRD Electoral Area A	BRIDGE RIVER	Low	High	Low	Moderate	Low	Low	Low	5
Squamish-Lillooet Regional District	Clear-Water Floods	10542	SLRD Electoral Area C	Unnamed Stream	Low	High	Low	Moderate	Low	Low	Low	5
Squamish-Lillooet Regional District	Clear-Water Floods	10543	SLRD Electoral Area C	Unnamed Stream	Low	High	Low	Moderate	Low	Low	Low	5
Squamish-Lillooet Regional District	Clear-Water Floods	10544	SLRD Electoral Area C	Lillooet River	Low	High	Low	Moderate	Low	Low	Low	5
Squamish-Lillooet Regional District	Clear-Water Floods	10545	SLRD Electoral Area C	Unnamed Stream	Low	High	Low	Moderate	Low	Low	Low	5
Squamish-Lillooet Regional District	Clear-Water Floods	10546	SLRD Electoral Area C	Lillooet River	Low	High	Low	Moderate	Moderate	Low	Low	20
Squamish-Lillooet Regional District	Clear-Water Floods	10547	SLRD Electoral Area C	Lillooet River	Low	High	Moderate	Moderate	Moderate	Moderate	Moderate	20
Squamish-Lillooet Regional District	Clear-Water Floods	10548	SLRD Electoral Area C	Manatee Creek	Low	High	Low	Moderate	Low	Low	Low	5
Squamish-Lillooet Regional District	Clear-Water Floods	10549	SLRD Electoral Area C	Manatee Creek	Low	High	Low	Moderate	Low	Low	Low	5
Squamish-Lillooet Regional District	Clear-Water Floods	10550	SLRD Electoral Area C	Manatee Creek	Low	High	Low	Moderate	Low	Low	Low	5
Squamish-Lillooet Regional District	Clear-Water Floods	10551	SLRD Electoral Area C	Unnamed Stream	Low	High	Low	Moderate	Low	Low	Low	5
Squamish-Lillooet Regional District	Clear-Water Floods	10552	SLRD Electoral Area C	Unnamed Stream	Low	High	Low	Moderate	Very Low	Very Low	Low	0
Squamish-Lillooet Regional District	Clear-Water Floods	10553	SLRD Electoral Area A	Relay Creek	Low	High	Low	Moderate	Low	Low	Low	5
Squamish-Lillooet Regional District	Clear-Water Floods	10554	SLRD Electoral Area A	Little Paradise Creek	Low	High	Low	Moderate	Moderate	Low	Low	6
Squamish-Lillooet Regional District	Clear-Water Floods	10555	SLRD Electoral Area A	Relay Creek	Low	High	Moderate	Moderate	Moderate	Moderate	Moderate	6
Squamish-Lillooet Regional District	Clear-Water Floods	10556	SLRD Electoral Area B	Yalakom River	Low	High	Low	Moderate	Low	Low	Low	5
Squamish-Lillooet Regional District	Clear-Water Floods	10557	SLRD Electoral Area B	Yalakom River	Low	High	Low	Moderate	Moderate	Low	Low	6
Squamish-Lillooet Regional District	Clear-Water Floods	10558	SLRD Electoral Area B	Yalakom Creek	Low	High	Low	Moderate	Moderate	Low	Low	21
Squamish-Lillooet Regional District	Clear-Water Floods	10559	SLRD Electoral Area B	Yalakom River	Low	High	Moderate	Moderate	Very Low	Low	Low	1
Squamish-Lillooet Regional District	Clear-Water Floods	10560	SLRD Electoral Area A	Spruce Lake Creek	Low	High	Low	Moderate	Low	Low	Low	5
Squamish-Lillooet Regional District	Clear-Water Floods	10561	SLRD Electoral Area A	Bonanza Creek	Low	High	Moderate	Moderate	Low	Low	Low	5
Squamish-Lillooet Regional District	Clear-Water Floods	10562	SLRD Electoral Area B	Kelly Creek	Low	High	Low	Moderate	High	Moderate	Moderate	30
Squamish-Lillooet Regional District	Clear-Water Floods	10563	SLRD Electoral Area B	Milkranch Creek	Low	High	Low	Moderate	Moderate	Low	Low	21
Squamish-Lillooet Regional District	Clear-Water Floods	10564	SLRD Electoral Area B	Gillon Creek	Low	High	Low	Moderate	Very High	High	High	85
Squamish-Lillooet Regional District	Clear-Water Floods	10565	SLRD Electoral Area B	Unnamed Stream	Low	High	Low	Moderate	Moderate	Low	Low	21
Squamish-Lillooet Regional District	Clear-Water Floods	10566	SLRD Electoral Area D	Ashlu Creek	Low	High	Low	Moderate	Low	Low	Low	5
Squamish-Lillooet Regional District	Clear-Water Floods	10567	SLRD Electoral Area D	Unnamed Stream	Low	High	Low	Moderate	Moderate	Low	Low	6
Squamish-Lillooet Regional District	Clear-Water Floods	10568	SLRD Electoral Area D	Unnamed Stream	Low	High	Low	Moderate	Moderate	Low	Low	6
Squamish-Lillooet Regional District	Clear-Water Floods	10569	SLRD Electoral Area A	Unnamed Stream	Low	High	Low	Moderate	Low	Low	Low	5
Squamish-Lillooet Regional District	Clear-Water Floods	10570	SLRD Electoral Area A	BRIDGE RIVER	Low	High	Low	Moderate	Low	Low	Low	5
Squamish-Lillooet Regional District	Clear-Water Floods	10571	SLRD Electoral Area A	Marshall Creek	Low	High	Low	Moderate	Moderate	Low	Low	10
Squamish-Lillooet Regional District	Clear-Water Floods	10572	SLRD Electoral Area A	Marshall Creek	Low	High	Low	Moderate	Moderate	Low	Low	25
Squamish-Lillooet Regional District	Clear-Water Floods	10573	SLRD Electoral Area A	Marshall Creek	Low	High	Low	Moderate	Low	Low	Low	5
Squamish-Lillooet Regional District	Clear-Water Floods	10574	SLRD Electoral Area A	Marshall Creek	Low	High	Low	Moderate	Moderate	Low	Low	21
Squamish-Lillooet Regional District	Clear-Water Floods	10575	SLRD Electoral Area A	Unnamed Stream	Low	High	Low	Moderate	Low	Low	Low	5
Squamish-Lillooet Regional District	Clear-Water Floods	10576	SLRD Electoral Area A	Unnamed Stream	Low	High	Low	Moderate	Low	Low	Low	5
Squamish-Lillooet Regional District	Clear-Water Floods	10577	SLRD Electoral Area B	Pavilion Creek	Low	High	Moderate	Moderate	Very High	High	High	95
Squamish-Lillooet Regional District	Clear-Water Floods	10578	SLRD Electoral Area A	BRIDGE RIVER	Low	High	Low	Moderate	Low	Low	Low	5
Squamish-Lillooet Regional District	Clear-Water Floods	10579	SLRD Electoral Area B	Milkranch Creek	Low	High	Low	Moderate	High	Moderate	Moderate	35
Squamish-Lillooet Regional District	Clear-Water Floods	10580	SLRD Electoral Area A	BRIDGE RIVER	Low	High	Moderate	Moderate	Low	Low	Low	5
Squamish-Lillooet Regional District	Clear-Water Floods	10581	SLRD Electoral Area A	BRIDGE RIVER	Low	High	Moderate	Moderate	Low	Low	Low	5
Squamish-Lillooet Regional District	Clear-Water Floods	10582	SLRD Electoral Area A	BRIDGE RIVER	Low	High	Moderate	Moderate	Low	Low	Low	5
Squamish-Lillooet Regional District	Clear-Water Floods	10583	SLRD Electoral Area A	Nichols Creek	Low	High	Low	Moderate	Low	Low	Low	5
Squamish-Lillooet Regional District	Clear-Water Floods	10584	SLRD Electoral Area A	Nichols Creek	Low	High	Moderate	Moderate	Moderate	Moderate	Moderate	6
Squamish-Lillooet Regional District	Clear-Water Floods	10585	SLRD Electoral Area A	BRIDGE RIVER	Low	High	Low	Moderate	Low	Low	Low	5
Squamish-Lillooet Regional District	Clear-Water Floods	10586	SLRD Electoral Area A	BRIDGE RIVER	Low	High	Moderate	Moderate	Moderate	Moderate	Moderate	20
Squamish-Lillooet Regional District	Clear-Water Floods	10587	SLRD Electoral Area A	BRIDGE RIVER	Low	High	Moderate	Moderate	Moderate	Moderate	Moderate	21
Squamish-Lillooet Regional District	Clear-Water Floods	10588	SLRD Electoral Area A	McParlon Creek	Low	High	Moderate	Moderate	Moderate	Moderate	Moderate	21
Squamish-Lillooet Regional District	Clear-Water Floods	10589	SLRD Electoral Area A	McParlon Creek	Low	High	Low	Moderate	Moderate	Low	Low	6
Squamish-Lillooet Regional District	Clear-Water Floods	10590	SLRD Electoral Area A	Relay Creek	Low	High	Moderate	Moderate	Low	Low	Low	5
Squamish-Lillooet Regional District	Clear-Water Floods	10591	SLRD Electoral Area A	Relay Creek	Low	High	Moderate	Moderate	Moderate	Moderate	Moderate	21
Squamish-Lillooet Regional District	Clear-Water Floods	10592	SLRD Electoral Area A	TYAUGHTON CREEK	Low	High	Moderate	Moderate	Moderate	Moderate	Moderate	6
Squamish-Lillooet Regional District	Clear-Water Floods	10593	SLRD Electoral Area A	TYAUGHTON CREEK	Low	High	Moderate	Moderate	Moderate	Moderate	Moderate	6
Squamish-Lillooet Regional District	Clear-Water Floods	10594	SLRD Electoral Area A	Mud Creek	Low	High	Moderate	Moderate	Moderate	Moderate	Moderate	21
Squamish-Lillooet Regional District	Clear-Water Floods	10595	SLRD Electoral Area A	TYAUGHTON CREEK	Low	High	Moderate	Moderate	Moderate	Moderate	Moderate	21
Squamish-Lillooet Regional District	Clear-Water Floods	10596	SLRD Electoral Area A	TYAUGHTON CREEK	Low	High	Moderate	Moderate	Moderate	Moderate	Moderate	21
Squamish-Lillooet Regional District	Clear-Water Floods	10597	SLRD Electoral Area A	TYAUGHTON CREEK	Low	High	Moderate	Moderate	Moderate	Moderate	Moderate	20
Squamish-Lillooet Regional District	Clear-Water Floods	10598	SLRD Electoral Area A	TYAUGHTON CREEK	Low	High	Moderate	Moderate	Low	Low	Low	5
Squamish-Lillooet Regional District	Clear-Water Floods	10599	SLRD Electoral Area A	Carpenter Lake	Low	High	Moderate	Moderate	Low	Low	Low	5
Squamish-Lillooet Regional District	Clear-Water Floods	10600	SLRD Electoral Area A	Carpenter Lake	Low	High	High	Moderate	Low	Moderate	Moderate	5
Squamish-Lillooet Regional District	Clear-Water Floods	10601	SLRD Electoral Area A	Carpenter Lake	Low	High	Moderate	Moderate	High	High	High	76
Squamish-Lillooet Regional District	Clear-Water Floods	10602	SLRD Electoral Area A	Carpenter Lake	Low	High	Low	Moderate	Low	Low	Low	5
Squamish-Lillooet Regional District	Clear-Water Floods	10603	SLRD Electoral Area C	Meager Creek	Low	High	Moderate	Moderate	Moderate	Moderate	Moderate	21
Squamish-Lillooet Regional District	Clear-Water Floods	10604	District of Squamish	Squamish River	Low	High	High	Moderate	Very High	Very High	High	1339
Squamish-Lillooet Regional District	Clear-Water Floods	10605	SLRD Electoral Area A	Carpenter Lake	Low	High	High	Moderate	Moderate	High	High	20
Squamish-Lillooet Regional District	Clear-Water Floods	10606	SLRD Electoral Area A	Carpenter Lake	Low	High	High	Moderate	Low	Moderate	Moderate	5
Squamish-Lillooet Regional District	Clear-Water Floods	10607	SLRD Electoral Area A	Carpenter Lake	Low	High	High	Moderate	Low	Moderate	Moderate	5
Squamish-Lillooet Regional District	Clear-Water Floods	10608	SLRD Electoral Area A	Carpenter Lake	Low	High	High	Moderate	High	High	High	65
Squamish-Lillooet Regional District	Clear-Water Floods	10609	SLRD Electoral Area A	Downton Lake	Low	High	Moderate	Moderate	Very High	High	High	85
Squamish-Lillooet Regional District	Clear-Water Floods	10610	SLRD Electoral Area A	Downton Lake	Low	High	Moderate	Moderate	Low	Low	Low	5
Squamish-Lillooet Regional District	Clear-Water Floods	10611	SLRD Electoral Area A	Carpenter Lake	Low	High	High	Moderate	Moderate	High	High	25
Squamish-Lillooet Regional District	Clear-Water Floods	10612	SLRD Electoral Area A	Carpenter Lake	Low	High	High	Moderate	High	High	High	50
Squamish-Lillooet Regional District	Clear-Water Floods	10613	SLRD Electoral Area A	Downton Lake	Low	High	Moderate	Moderate	Moderate	Moderate	Moderate	21
Squamish-Lillooet Regional District	Clear-Water Floods	10614	SLRD Electoral Area C	Rutherford Creek	Low	High	Low	Moderate	Low	Low	Low	5
Squamish-Lillooet Regional District	Clear-Water Floods	10615	SLRD Electoral Area C	Rutherford Creek	Low	High	Low	Moderate	Low	Low	Low	5
Squamish-Lillooet Regional District	Clear-Water Floods	10616	SLRD Electoral Area C	Rutherford Creek	Low	High	Low	Moderate	Moderate	Low	Low	21
Squamish-Lillooet Regional District	Clear-Water Floods	10617	Village of Pemberton	Rutherford Creek	Low	High	Low	Moderate	Moderate	Low	Low	11
Squamish-Lillooet Regional District	Clear-Water Floods	10618	Village of Pemberton	Rutherford Creek	Low	High	Low	Moderate	Very High	High	High	85
Squamish-Lillooet Regional District	Clear-Water Floods	10619	Village of Pemberton	Pemberton Creek	Low	High	Low	Moderate	Very High	High	High	136
Squamish-Lillooet Regional District	Clear-Water Floods	10620	SLRD Electoral Area C	Unnamed Stream	Low	High	Low	Moderate	Moderate	Low	Low	6
Squamish-Lillooet Regional District	Clear-Water Floods	10621	SLRD Electoral Area C	Unnamed Stream	Low	High	Low	Moderate	Low	Low	Low	5
Squamish-Lillooet Regional District	Clear-Water Floods	10622	SLRD Electoral Area C	Rutherford Creek	Low	High	Low	Moderate	Moderate	Low	Low	6
Squamish-Lillooet Regional District	Clear-Water Floods	10623	SLRD Electoral Area C	Unnamed Stream	Low	High	Low	Moderate	Moderate	Low	Low	6
Squamish-Lillooet Regional District	Clear-Water Floods	10624	SLRD Electoral Area C	Unnamed Stream	Low	High	Low	Moderate	Low	Low	Low	5
Squamish-Lillooet Regional District	Clear-Water Floods	10625	SLRD Electoral Area C	Unnamed Stream	Low	High	Low	Moderate	Moderate	Low	Low	6
Squamish-Lillooet Regional District	Clear-Water Floods	10626	Village of Pemberton	Unnamed Stream	Low	High	Low	Moderate	Low	Low	Low	5
Squamish-Lillooet Regional District	Clear-Water Floods	10627	SLRD Electoral Area C	Unnamed Stream	Low	High	Low	Moderate	Moderate	Low	Low	6
Squamish-Lillooet Regional District	Clear-Water Floods	10628	SLRD Electoral Area B	Yalakom River	Low	High	Moderate	Moderate	Moderate	Moderate	Moderate	21
Squamish-Lillooet Regional District	Clear-Water Floods	10629	SLRD Electoral Area B	Yalakom River	Low	High	Moderate	Moderate	Moderate	Moderate	Moderate	21
Squamish-Lillooet Regional District	Clear-Water Floods	10630	SLRD Electoral Area B	Fraser River	Low	High	High	Moderate	Moderate	High	High	20
Squamish-Lillooet Regional District	Clear-Water Floods	10631	SLRD Electoral Area B	Fraser River	Low	High	High	Moderate	High	High	High	36
Squamish-Lillooet Regional District	Clear-Water Floods	10632	SLRD Electoral Area B	Fraser River	Low	High	High	Moderate	Very High	Very High	High	85
Squamish-Lillooet Regional District	Clear-Water Floods	10633	SLRD Electoral Area B	Yalakom River	Low	High	Moderate	Moderate	Moderate	Moderate	Moderate	21
Squamish-Lillooet Regional District	Clear-Water Floods	10634	SLRD Electoral Area B	Yalakom River	Low	High	Moderate	Moderate	Moderate	Moderate	Moderate	6

Squamish-Lillooet Regional District	Clear-Water Floods	10635	SLRD Electoral Area B	Yalakom River	Low	High	Moderate	Moderate	High	High	High	41
Squamish-Lillooet Regional District	Clear-Water Floods	10636	SLRD Electoral Area B	Yalakom River	Low	High	Moderate	Moderate	High	High	High	41
Squamish-Lillooet Regional District	Clear-Water Floods	10637	SLRD Electoral Area A	Carpenter Lake	Low	High	High	Moderate	High	High	High	40
Squamish-Lillooet Regional District	Clear-Water Floods	10638	SLRD Electoral Area A	Carpenter Lake	Low	High	High	Moderate	Moderate	High	High	25
Squamish-Lillooet Regional District	Clear-Water Floods	10639	SLRD Electoral Area B	BRIDGE RIVER	Low	High	High	Moderate	High	High	High	26
Squamish-Lillooet Regional District	Clear-Water Floods	10640	SLRD Electoral Area B	BRIDGE RIVER	Low	High	High	Moderate	Low	Moderate	Moderate	5
Squamish-Lillooet Regional District	Clear-Water Floods	10641	SLRD Electoral Area B	BRIDGE RIVER	Low	High	High	Moderate	High	High	High	26
Squamish-Lillooet Regional District	Clear-Water Floods	10642	SLRD Electoral Area B	Fraser River	Low	High	High	Moderate	High	High	High	66
Squamish-Lillooet Regional District	Clear-Water Floods	10643	SLRD Electoral Area B	Fraser River	Low	High	High	Moderate	High	High	High	75
Squamish-Lillooet Regional District	Clear-Water Floods	10644	Village of Pemberton	Unnamed Stream	Low	High	Low	Moderate	High	Moderate	Moderate	55
Squamish-Lillooet Regional District	Clear-Water Floods	10645	Village of Pemberton	SOO RIVER	Low	High	Moderate	Moderate	High	High	High	80
Squamish-Lillooet Regional District	Clear-Water Floods	10646	SLRD Electoral Area C	Lillooet River	Low	High	Moderate	Moderate	High	High	High	60
Squamish-Lillooet Regional District	Clear-Water Floods	10647	SLRD Electoral Area C	Ryan River	Low	High	Moderate	Moderate	Moderate	Moderate	Moderate	6
Squamish-Lillooet Regional District	Clear-Water Floods	10648	SLRD Electoral Area C	Ryan River	Low	High	Moderate	Moderate	Moderate	Moderate	Moderate	6
Squamish-Lillooet Regional District	Clear-Water Floods	10649	Village of Pemberton	Green River	Low	High	Moderate	Moderate	High	High	High	31
Squamish-Lillooet Regional District	Clear-Water Floods	10650	SLRD Electoral Area C	Birkenhead River	Low	High	Moderate	Moderate	Very High	High	High	85
Squamish-Lillooet Regional District	Clear-Water Floods	10651	SLRD Electoral Area C	Lillooet River	Low	High	Moderate	Moderate	Moderate	Moderate	Moderate	21
Squamish-Lillooet Regional District	Clear-Water Floods	10652	SLRD Electoral Area D	Upper Squamish River	Low	High	High	Moderate	Moderate	High	High	21
Squamish-Lillooet Regional District	Clear-Water Floods	10653	District of Squamish	Howe Sound	Low	High	High	Moderate	Very High	Very High	High	200
Squamish-Lillooet Regional District	Clear-Water Floods	10654	SLRD Electoral Area D	M (Yahoo) Creek	Low	High	Low	Moderate	Very Low	Very Low	Low	1
Squamish-Lillooet Regional District	Clear-Water Floods	10655	SLRD Electoral Area D	Unnamed Stream	Low	High	Low	Moderate	Low	Low	Low	5
Squamish-Lillooet Regional District	Clear-Water Floods	10656	SLRD Electoral Area D	Unnamed Stream	Low	High	Low	Moderate	Moderate	Low	Low	21
Squamish-Lillooet Regional District	Clear-Water Floods	10657	SLRD Electoral Area D	Unnamed Stream	Low	High	Low	Moderate	Low	Low	Low	5
Squamish-Lillooet Regional District	Clear-Water Floods	10658	SLRD Electoral Area D	Forestry River	Low	High	Low	Moderate	Low	Low	Low	5
Squamish-Lillooet Regional District	Clear-Water Floods	10659	SLRD Electoral Area D	Indian River	Low	High	Low	Moderate	Moderate	Low	Low	15
Squamish-Lillooet Regional District	Clear-Water Floods	10660	SLRD Electoral Area D	Deeks Creek	Low	High	Low	Moderate	High	Moderate	Moderate	60
Squamish-Lillooet Regional District	Clear-Water Floods	10661	SLRD Electoral Area D	Deeks Creek	Low	High	Low	Moderate	High	Moderate	Moderate	60
Squamish-Lillooet Regional District	Clear-Water Floods	10662	SLRD Electoral Area D	Daniels Creek	Low	High	Low	Moderate	Moderate	Low	Low	6
Squamish-Lillooet Regional District	Clear-Water Floods	10663	SLRD Electoral Area D	Enchantment Creek	Low	High	Low	Moderate	Very Low	Very Low	Low	1
Squamish-Lillooet Regional District	Clear-Water Floods	10664	SLRD Electoral Area D	Capilano River	Low	High	Low	Moderate	Moderate	Low	Low	16
Squamish-Lillooet Regional District	Clear-Water Floods	10665	SLRD Electoral Area D	Unnamed Stream	Low	High	Low	Moderate	High	Moderate	Moderate	60
Squamish-Lillooet Regional District	Clear-Water Floods	10666	SLRD Electoral Area D	Balfour Creek	Low	High	Low	Moderate	Moderate	Low	Low	6
Squamish-Lillooet Regional District	Clear-Water Floods	10667	SLRD Electoral Area D	Kallahne Creek	Low	High	Low	Moderate	High	Moderate	Moderate	70
Squamish-Lillooet Regional District	Clear-Water Floods	10668	SLRD Electoral Area D	Seymour River	Low	High	Low	Moderate	Moderate	Low	Low	6
Squamish-Lillooet Regional District	Clear-Water Floods	10669	SLRD Electoral Area C	Unnamed Stream	Low	High	Low	Moderate	Moderate	Low	Low	6
Squamish-Lillooet Regional District	Clear-Water Floods	10670	SLRD Electoral Area C	Unnamed Stream	Low	High	Low	Moderate	Moderate	Low	Low	6
Squamish-Lillooet Regional District	Clear-Water Floods	10671	SLRD Electoral Area D	Unnamed Stream	Low	High	Low	Moderate	High	Moderate	Moderate	71
Squamish-Lillooet Regional District	Clear-Water Floods	10672	SLRD Electoral Area D	Unnamed Stream	Low	High	Low	Moderate	Moderate	Low	Low	15
Squamish-Lillooet Regional District	Clear-Water Floods	10673	SLRD Electoral Area D	Unnamed Stream	Low	High	Low	Moderate	Low	Low	Low	5
Squamish-Lillooet Regional District	Clear-Water Floods	10674	SLRD Electoral Area D	Indian River	Low	High	Low	Moderate	High	Moderate	Moderate	46
Squamish-Lillooet Regional District	Clear-Water Floods	10675	SLRD Electoral Area D	Unnamed Stream	Low	High	Low	Moderate	High	Moderate	Moderate	70
Squamish-Lillooet Regional District	Clear-Water Floods	10676	SLRD Electoral Area D	Ellesmere Creek	Low	High	Low	Moderate	Moderate	Low	Low	20
Squamish-Lillooet Regional District	Clear-Water Floods	10677	SLRD Electoral Area D	Unnamed Stream	Low	High	Low	Moderate	Moderate	Low	Low	16
Squamish-Lillooet Regional District	Clear-Water Floods	10678	SLRD Electoral Area D	Unnamed Stream	Low	High	Low	Moderate	Moderate	Low	Low	16
Squamish-Lillooet Regional District	Clear-Water Floods	10679	District of Squamish	Gonzales Creek	Low	High	Low	Moderate	High	Moderate	Moderate	80
Squamish-Lillooet Regional District	Clear-Water Floods	10680	District of Squamish	Unnamed Stream	Low	High	Low	Moderate	Very High	High	High	85
Squamish-Lillooet Regional District	Clear-Water Floods	10681	SLRD Electoral Area D	Foulger Creek	Low	High	Low	Moderate	High	Moderate	Moderate	31
Squamish-Lillooet Regional District	Clear-Water Floods	10682	District of Squamish	Unnamed Stream	Low	High	Low	Moderate	High	Moderate	Moderate	31
Squamish-Lillooet Regional District	Clear-Water Floods	10683	District of Squamish	Unnamed Stream	Low	High	Low	Moderate	High	Moderate	Moderate	31
Squamish-Lillooet Regional District	Clear-Water Floods	10684	District of Squamish	Unnamed Stream	Low	High	Low	Moderate	High	Moderate	Moderate	31
Squamish-Lillooet Regional District	Clear-Water Floods	10685	District of Squamish	STAWAMUS RIVER	Low	High	Low	Moderate	Very High	High	High	210
Squamish-Lillooet Regional District	Clear-Water Floods	10686	District of Squamish	Henriette Creek	Low	High	Low	Moderate	High	Moderate	Moderate	41
Squamish-Lillooet Regional District	Clear-Water Floods	10687	District of Squamish	Monmouth Creek	Low	High	Low	Moderate	High	Moderate	Moderate	30
Squamish-Lillooet Regional District	Clear-Water Floods	10688	District of Squamish	Unnamed Stream	Low	High	Low	Moderate	Very High	High	High	96
Squamish-Lillooet Regional District	Clear-Water Floods	10689	District of Squamish	Unnamed Stream	Low	High	Low	Moderate	Very High	High	High	96
Squamish-Lillooet Regional District	Clear-Water Floods	10690	SLRD Electoral Area D	Unnamed Stream	Low	High	Low	Moderate	Very Low	Very Low	Low	0
Squamish-Lillooet Regional District	Clear-Water Floods	10691	SLRD Electoral Area D	Unnamed Stream	Low	High	Low	Moderate	Very Low	Very Low	Low	0
Squamish-Lillooet Regional District	Clear-Water Floods	10692	District of Squamish	Hop Ranch Creek	Low	High	Low	Moderate	High	Moderate	Moderate	45
Squamish-Lillooet Regional District	Clear-Water Floods	10693	District of Squamish	Unnamed Stream	Low	High	Low	Moderate	Moderate	Low	Low	15
Squamish-Lillooet Regional District	Clear-Water Floods	10694	District of Squamish	Fries Creek	Low	High	Low	Moderate	Moderate	Low	Low	15
Squamish-Lillooet Regional District	Clear-Water Floods	10695	District of Squamish	Unnamed Stream	Low	High	Low	Moderate	Moderate	Low	Low	15
Squamish-Lillooet Regional District	Clear-Water Floods	10696	District of Squamish	Unnamed Stream	Low	High	Low	Moderate	Low	Low	Low	5
Squamish-Lillooet Regional District	Clear-Water Floods	10697	District of Squamish	Mashiter Creek	Low	High	Low	Moderate	Very High	High	High	121
Squamish-Lillooet Regional District	Clear-Water Floods	10698	District of Squamish	Ring Creek	Low	High	Low	Moderate	Very High	High	High	120
Squamish-Lillooet Regional District	Clear-Water Floods	10699	SLRD Electoral Area D	Unnamed Stream	Low	High	Low	Moderate	Low	Low	Low	5
Squamish-Lillooet Regional District	Clear-Water Floods	10700	District of Squamish	Raffuse Creek	Low	High	Low	Moderate	Moderate	Low	Low	6
Squamish-Lillooet Regional District	Clear-Water Floods	10701	District of Squamish	Mamquam River	Low	High	Low	Moderate	Moderate	Low	Low	6
Squamish-Lillooet Regional District	Clear-Water Floods	10702	District of Squamish	Mamquam River	Low	High	Low	Moderate	Low	Low	Low	5
Squamish-Lillooet Regional District	Clear-Water Floods	10703	District of Squamish	Powerhouse Creek	Low	High	Low	Moderate	High	Moderate	Moderate	35
Squamish-Lillooet Regional District	Clear-Water Floods	10704	SLRD Electoral Area D	Unnamed Stream	Low	High	Low	Moderate	Moderate	Low	Low	16
Squamish-Lillooet Regional District	Clear-Water Floods	10705	SLRD Electoral Area D	Unnamed Stream	Low	High	Low	Moderate	Moderate	Low	Low	16
Squamish-Lillooet Regional District	Clear-Water Floods	10706	SLRD Electoral Area D	Unnamed Stream	Low	High	Low	Moderate	Moderate	Low	Low	6
Squamish-Lillooet Regional District	Clear-Water Floods	10707	SLRD Electoral Area D	Unnamed Stream	Low	High	Low	Moderate	Moderate	Low	Low	6
Squamish-Lillooet Regional District	Clear-Water Floods	10708	SLRD Electoral Area D	Mamquam River	Low	High	Low	Moderate	Moderate	Low	Low	21
Squamish-Lillooet Regional District	Clear-Water Floods	10709	SLRD Electoral Area D	Martin Creek	Low	High	Low	Moderate	Moderate	Low	Low	6
Squamish-Lillooet Regional District	Clear-Water Floods	10710	SLRD Electoral Area D	Unnamed Stream	Low	High	Low	Moderate	Low	Low	Low	5
Squamish-Lillooet Regional District	Clear-Water Floods	10711	SLRD Electoral Area D	Martin Creek	Low	High	Low	Moderate	Moderate	Low	Low	6
Squamish-Lillooet Regional District	Clear-Water Floods	10712	SLRD Electoral Area D	Unnamed Stream	Low	High	Low	Moderate	Moderate	Low	Low	6
Squamish-Lillooet Regional District	Clear-Water Floods	10713	SLRD Electoral Area D	CRAWFORD CREEK	Low	High	Low	Moderate	Moderate	Low	Low	21
Squamish-Lillooet Regional District	Clear-Water Floods	10714	SLRD Electoral Area D	Unnamed Stream	Low	High	Low	Moderate	Moderate	Low	Low	6
Squamish-Lillooet Regional District	Clear-Water Floods	10715	SLRD Electoral Area D	Unnamed Stream	Low	High	Low	Moderate	Moderate	Low	Low	6
Squamish-Lillooet Regional District	Clear-Water Floods	10716	SLRD Electoral Area D	Skookum Creek	Low	High	Low	Moderate	Low	Low	Low	5
Squamish-Lillooet Regional District	Clear-Water Floods	10717	SLRD Electoral Area D	Unnamed Stream	Low	High	Low	Moderate	Moderate	Low	Low	6
Squamish-Lillooet Regional District	Clear-Water Floods	10718	SLRD Electoral Area D	Unnamed Stream	Low	High	Low	Moderate	Low	Low	Low	5
Squamish-Lillooet Regional District	Clear-Water Floods	10719	District of Squamish	Evans Lake	Low	High	Low	Moderate	High	Moderate	Moderate	26
Squamish-Lillooet Regional District	Clear-Water Floods	10720	District of Squamish	Unnamed Stream	Low	High	Low	Moderate	Low	Low	Low	5
Squamish-Lillooet Regional District	Clear-Water Floods	10721	SLRD Electoral Area D	Unnamed Stream	Low	High	Low	Moderate	Very Low	Very Low	Low	0
Squamish-Lillooet Regional District	Clear-Water Floods	10722	District of Squamish	Unnamed Stream	Low	High	Low	Moderate	Very High	High	High	81
Squamish-Lillooet Regional District	Clear-Water Floods	10723	SLRD Electoral Area D	Unnamed Stream	Low	High	Low	Moderate	Low	Low	Low	5
Squamish-Lillooet Regional District	Clear-Water Floods	10724	District of Squamish	Unnamed Stream	Low	High	Low	Moderate	Very High	High	High	85
Squamish-Lillooet Regional District	Clear-Water Floods	10725	District of Squamish	Swift Creek	Low	High	Low	Moderate	High	Moderate	Moderate	75
Squamish-Lillooet Regional District	Clear-Water Floods	10726	District of Squamish	Hut Creek	Low	High	Low	Moderate	Low	Low	Low	5
Squamish-Lillooet Regional District	Clear-Water Floods	10727	SLRD Electoral Area D	Unnamed Stream	Low	High	Low	Moderate	Low	Low	Low	5
Squamish-Lillooet Regional District	Clear-Water Floods	10728	SLRD Electoral Area D	Unnamed Stream	Low	High	Low	Moderate	Very Low	Very Low	Low	0
Squamish-Lillooet Regional District	Clear-Water Floods	10729	SLRD Electoral Area D	Unnamed Stream	Low	High	Low	Moderate	Moderate	Low	Low	6
Squamish-Lillooet Regional District	Clear-Water Floods	10730	SLRD Electoral Area D	Unnamed Stream	Low	High	Low	Moderate	Moderate	Low	Low	16
Squamish-Lillooet Regional District	Clear-Water Floods	10731	SLRD Electoral Area D	Unnamed Stream	Low	High	Low	Moderate	Moderate	Low	Low	15
Squamish-Lillooet Regional District	Clear-Water Floods	10732	SLRD Electoral Area D	Mawby Creek	Low	High	Low	Moderate	Low	Low	Low	5
Squamish-Lillooet Regional District	Clear-Water Floods	10733	SLRD Electoral Area D	Unnamed Stream	Low	High	Low	Moderate	High	Moderate	Moderate	70
Squamish-Lillooet Regional District	Clear-Water Floods	10734	SLRD Electoral Area D	Butterfly Lake	Low	High	Low	Moderate	Low	Low	Low	5
Squamish-Lillooet Regional District	Clear-Water Floods	10735	SLRD Electoral Area D	Pillchuck Creek	Low	High	Low	Moderate	Moderate	Low	Low	15
Squamish-Lillooet Regional District	Clear-Water Floods	10736	SLRD Electoral Area D	Unnamed Stream	Low	High	Low	Moderate	Moderate	Low	Low	16
Squamish-Lillooet Regional District	Clear-Water Floods	10737	SLRD Electoral Area D	Unnamed Stream	Low	High	Low	Moderate	Moderate	Low	Low	21
Squamish-Lillooet Regional District	Clear-Water Floods	10738	SLRD Electoral Area D	Unnamed Stream	Low	High	Low	Moderate	Moderate	Low	Low	16
Squamish-Lillooet Regional District	Clear-Water Floods	10739	SLRD Electoral Area D	Unnamed Stream	Low	High	Low	Moderate	Moderate	Low	Low	16
Squamish-Lillooet Regional District	Clear-Water Floods	10740	SLRD Electoral Area D	Deadmans Lake	Low	High	Low	Moderate	Low	Low	Low	5
Squamish-Lillooet Regional District	Clear-Water Floods	10741	SLRD Electoral Area D	Unnamed Stream	Low	High	Low	Moderate	Low	Low	Low	5
Squamish-Lillooet Regional District	Clear-Water Floods	10742	SLRD Electoral Area D	Lucille Lake	Low	High	Low	Moderate	High	Moderate	Moderate	56
Squamish-Lillooet Regional District	Clear-Water Floods	10743	SLRD Electoral Area D	Unnamed Stream	Low	High	Low	Moderate	Moderate	Low	Low	6
Squamish-Lillooet Regional District	Clear-Water Floods	10744	SLRD Electoral Area C	Unnamed Stream	Low	High	Low	Moderate	Low	Low	Low	5
Squamish-Lillooet Regional District	Clear-Water Floods	10745	SLRD Electoral Area D	Chance Creek	Low	High	Low	Moderate	High	Moderate	Moderate	46
Squamish-Lillooet Regional District	Clear-Water Floods	10746	SLRD Electoral Area D	Upper Squamish River	Low	High	Low	Moderate	Low	Low	Low	5
Squamish-Lillooet Regional District	Clear-Water Floods	10747	SLRD Electoral Area C	Unnamed Stream	Low	High	Low	Moderate	Low	Low	Low	5
Squamish-Lillooet Regional District	Clear-Water Floods	10748	SLRD Electoral Area D	Unnamed Stream	Low	High	Low	Moderate	Moderate	Low	Low	6
Squamish-Lillooet Regional District	Clear-Water Floods	10749	SLRD Electoral Area D	Unnamed Stream	Low	High	Low	Moderate	Moderate	Low	Low	6
Squamish-Lillooet Regional District	Clear-Water Floods	10750	SLRD Electoral Area C	ROGERS CREEK	Low	High	Low	Moderate	Low	Low	Low	5
Squamish-Lillooet Regional District	Clear-Water Floods	10751	SLRD Electoral Area D	Unnamed Stream	Low	High	Low	Moderate	Low	Low	Low	5
Squamish-Lillooet Regional District	Clear-Water Floods	10752	SLRD Electoral Area D	Upper Squamish River	Low	High	Low	Moderate	Moderate	Low	Low	6
Squamish-Lillooet Regional District	Clear-Water Floods	10753	SLRD Electoral Area D	Unnamed Stream	Low	High	Low	Moderate	Moderate	Low	Low	6
Squamish-Lillooet Regional District	Clear-Water Floods	10754	SLRD Electoral Area D	Unnamed Stream	Low	High	Low	Moderate	Low	Low	Low	5
Squamish-Lillooet Regional District	Clear-Water Floods	10755	Resort Municipality of Whistler	Petticoat Creek	Low	High	Low	Moderate	Moderate	Low	Low	6
Squamish-Lillooet Regional District	Clear-Water Floods	10756	SLRD Electoral Area D	High Falls Creek	Low	High	Low	Moderate	Low	Low	Low	5
Squamish-Lillooet Regional District	Clear-Water Floods	10757	SLRD Electoral Area C	Unnamed Stream	Low	High	Low	Moderate	Moderate	Low	Low	6
Squamish-Lillooet Regional District	Clear-Water Floods	10758	SLRD Electoral Area C	Unnamed Stream	Low	High	Low	Moderate	Low	Low	Low	5
Squamish-Lillooet Regional District	Clear-Water Floods	10759	SLRD Electoral Area C	Unnamed Stream	Low	High	Low	Moderate	Low	Low	Low	5
Squamish-Lillooet Regional District	Clear-Water Floods	10760	SLRD Electoral Area C	Unnamed Stream	Low	High	Low	Moderate	Moderate	Low	Low	6
Squamish-Lillooet Regional District	Clear-Water Floods	10761	SLRD Electoral Area C	Unnamed Stream	Low	High	Low	Moderate	Low	Low	Low	5
Squamish-Lillooet Regional District	Clear-Water Floods	10762	Resort Municipality of Whistler	Unnamed Stream	Low	High	Low	Moderate	Low	Low	Low	5
Squamish-Lillooet Regional District	Clear-Water Floods	10763	SLRD Electoral Area D	Unnamed Stream	Low	High	Low	Moderate	Low	Low	Low	5
Squamish-Lillooet Regional District	Clear-Water Floods	10764	Resort Municipality of Whistler	Brew Creek	Low	High	Low	Moderate	Very High	High	High	151
Squamish-Lillooet Regional District	Clear-Water Floods	10765	SLRD Electoral Area D	Unnamed Stream	Low	High	Low	Moderate	Moderate	Low	Low	6
Squamish-Lillooet Regional District	Clear-Water Floods	10766	SLRD Electoral Area D	Unnamed Stream	Low	High	Low	Moderate	Moderate	Low	Low	6
Squamish-Lillooet Regional District	Clear-Water Floods	10767	SLRD Electoral Area C	Unnamed Stream	Low	High	Low	Moderate	Moderate	Low	Low	16
Squamish-Lillooet Regional District	Clear-Water Floods	10768	SLRD Electoral Area D	Roe Creek	Low	High	Low	Moderate	High	Moderate	Moderate	46
Squamish-Lillooet Regional District	Clear-Water Floods	10769	SLRD Electoral Area C	Unnamed Stream	Low	High	Low	Moderate	Moderate	Low	Low	6
Squamish-Lillooet Regional District	Clear-Water Floods	10770	SLRD Electoral Area D	Upper Squamish River	Low	High	Low	Moderate	Low	Low	Low	5
Squamish-Lillooet Regional District	Clear-Water Floods	10771	SLRD Electoral Area C	Unnamed Stream	Low	High	Low	Moderate	Moderate	Low	Low	6
Squamish-Lillooet Regional District	Clear-Water Floods	10772	SLRD Electoral Area C	Unnamed Stream	Low	High	Low	Moderate	Very Low	Very Low	Low	0
Squamish-Lillooet Regional District	Clear-Water Floods	10773	SLRD Electoral Area C	Unnamed Stream	Low	High	Low	Moderate	Moderate	Low	Low	16
Squamish-Lillooet Regional District	Clear-Water Floods	10774	SLRD Electoral Area D	Unnamed Stream	Low	High	Low	Moderate	Moderate	Low	Low	6
Squamish-Lillooet Regional District	Clear-Water Floods	10775	SLRD Electoral Area D	Unnamed Stream	Low	High	Low	Moderate	Low	Low	Low	5
Squamish-Lillooet Regional District	Clear-Water Floods	10776	SLRD Electoral Area C	Unnamed Stream	Low	High	Low	Moderate	Moderate	Low	Low	6
Squamish-Lillooet Regional District	Clear-Water Floods	10777	SLRD Electoral Area D	Unnamed Stream	Low	High	Low	Moderate	Low	Low	Low	5
Squamish-Lillooet Regional District	Clear-Water Floods	10778	Resort Municipality of Whistler	Cheakamus River	Low	High	Low	Moderate	Moderate	Low	Low	6
Squamish-Lillooet Regional District	Clear-Water Floods	10779	Resort Municipality of Whistler	Unnamed Stream	Low	High	Low	Moderate	Moderate	Low	Low	16
Squamish-Lillooet Regional District	Clear-Water Floods	10780	Resort Municipality of Whistler	Unnamed Stream	Low	High	Low	Moderate	Moderate	Low	Low	16
Squamish-Lillooet Regional District	Clear-Water Floods	10781	Resort Municipality of Whistler	Whistler Creek	Low	High	Low	Moderate	High	Moderate	Moderate	71
Squamish-Lillooet Regional District	Clear-Water Floods	10782	Resort Municipality of Whistler	Alpha Lake Tributary	Low	High	Low	Moderate	Very High	High	High	125
Squamish-Lillooet Regional District	Clear-Water Floods	10783	Resort Municipality of Whistler	Unnamed Stream	Low	High	Low	Moderate	Very High	High	High	90
Squamish-Lillooet Regional District	Clear-Water Floods	10784	Resort Municipality of Whistler	Alpha Creek	Low	High	Low	Moderate	Very High	High	High	125
Squamish-Lillooet Regional District	Clear-Water Floods	10785	Resort Municipality of Whistler	Unnamed Stream	Low	High	Low	Moderate	Low	Low	Low	5
Squamish-Lillooet Regional District	Clear-Water Floods	10786	Resort Municipality of Whistler	Unnamed Stream	Low	High	Low	Moderate	High	Moderate	Moderate	31
Squamish-Lillooet Regional District	Clear-Water Floods	10787	Resort Municipality of Whistler	Unnamed Stream	Low	High	Low	Moderate	Moderate	Low	Low	6
Squamish-Lillooet Regional District	Clear-Water Floods	10788	SLRD Electoral Area D	Unnamed Stream	Low	High	Low	Moderate	Low	Low	Low	5
Squamish-Lillooet Regional District	Clear-Water Floods	10789	SLRD Electoral Area D	Unnamed Stream	Low	High	Low	Moderate	Low	Low	Low	5
Squamish-Lillooet Regional District	Clear-Water Floods	10790	SLRD Electoral Area D	Unnamed Stream	Low	High	Low	Moderate	Low	Low	Low	5
Squamish-Lillooet Regional District	Clear-Water Floods	10791	SLRD Electoral Area D	Unnamed Stream	Low	High	Low	Moderate	Low	Low	Low	5
Squamish-Lillooet Regional District	Clear-Water Floods	10792	SLRD Electoral Area D	Corrie Creek	Low	High	Low	Moderate	Low	Low	Low	5
Squamish-Lillooet Regional District	Clear-Water Floods	10793	SLRD Electoral Area D	Unnamed Stream	Low	High	Low	Moderate	Low	Low	Low	5
Squamish-Lillooet Regional District	Clear-Water Floods	10794	SLRD Electoral Area D	Unnamed Stream	Low	High	Low	Moderate	Low	Low	Low	5
Squamish-Lillooet Regional District	Clear-Water Floods	10795	SLRD Electoral Area D	Unnamed Stream	Low	High	Low	Moderate	Low	Low	Low	5
Squamish-Lillooet Regional District	Clear-Water Floods	10796	Resort Municipality of Whistler	Helm Creek	Low	High	Low	Moderate	Moderate	Low	Low	21
Squamish-Lillooet Regional District	Clear-Water Floods	10797	Resort Municipality of Whistler	Unnamed Stream	Low	High	Low	Moderate	Low	Low	Low	5
Squamish-Lillooet Regional District	Clear-Water Floods	10798	SLRD Electoral Area D	Unnamed Stream	Low	High	Low	Moderate	Low	Low	Low	5
Squamish-Lillooet Regional District	Clear-Water Floods	10799	SLRD Electoral Area D	Unnamed Stream	Low	High	Low	Moderate	Low	Low	Low	5
Squamish-Lillooet Regional District	Clear-Water Floods	10800	SLRD Electoral Area D	Unnamed Stream	Low	High	Low	Moderate	Low	Low	Low	5
Squamish-Lillooet Regional District	Clear-Water Floods	10801	SLRD Electoral Area D	Unnamed Stream	Low	High	Low	Moderate	Low	Low	Low	5

Squamish-Lillooet Regional District	Clear-Water Floods	10802	SLRD Electoral Area D	Unnamed Stream	Low	High	Low	Moderate	Low	Low	Low	5
Squamish-Lillooet Regional District	Clear-Water Floods	10803	SLRD Electoral Area D	Unnamed Stream	Low	High	Low	Moderate	Low	Low	Low	5
Squamish-Lillooet Regional District	Clear-Water Floods	10804	SLRD Electoral Area D	Detour Creek	Low	High	Low	Moderate	Low	Low	Low	5
Squamish-Lillooet Regional District	Clear-Water Floods	10805	SLRD Electoral Area D	Refuse Creek	Low	High	Low	Moderate	Low	Low	Low	5
Squamish-Lillooet Regional District	Clear-Water Floods	10806	SLRD Electoral Area D	Diavolo Creek	Low	High	Low	Moderate	Low	Low	Low	5
Squamish-Lillooet Regional District	Clear-Water Floods	10807	SLRD Electoral Area D	Isosceles Creek	Low	High	Low	Moderate	Low	Low	Low	5
Squamish-Lillooet Regional District	Clear-Water Floods	10808	SLRD Electoral Area D	Unnamed Stream	Low	High	Low	Moderate	Low	Low	Low	5
Squamish-Lillooet Regional District	Clear-Water Floods	10809	SLRD Electoral Area D	Unnamed Stream	Low	High	Low	Moderate	Low	Low	Low	5
Squamish-Lillooet Regional District	Clear-Water Floods	10810	SLRD Electoral Area D	Unnamed Stream	Low	High	Low	Moderate	Low	Low	Low	5
Squamish-Lillooet Regional District	Clear-Water Floods	10811	SLRD Electoral Area D	Unnamed Stream	Low	High	Low	Moderate	Low	Low	Low	5
Squamish-Lillooet Regional District	Clear-Water Floods	10812	SLRD Electoral Area D	Unnamed Stream	Low	High	Low	Moderate	Low	Low	Low	5
Squamish-Lillooet Regional District	Clear-Water Floods	10813	SLRD Electoral Area D	Unnamed Stream	Low	High	Low	Moderate	Low	Low	Low	5
Squamish-Lillooet Regional District	Clear-Water Floods	10814	SLRD Electoral Area D	Castle Towers Creek	Low	High	Low	Moderate	Low	Low	Low	5
Squamish-Lillooet Regional District	Clear-Water Floods	10815	SLRD Electoral Area D	Unnamed Stream	Low	High	Low	Moderate	Low	Low	Low	5
Squamish-Lillooet Regional District	Clear-Water Floods	10816	SLRD Electoral Area D	Singing Creek	Low	High	Low	Moderate	Low	Low	Low	5
Squamish-Lillooet Regional District	Clear-Water Floods	10817	SLRD Electoral Area D	Unnamed Stream	Low	High	Low	Moderate	Low	Low	Low	5
Squamish-Lillooet Regional District	Clear-Water Floods	10818	SLRD Electoral Area D	Unnamed Stream	Low	High	Low	Moderate	Low	Low	Low	5
Squamish-Lillooet Regional District	Clear-Water Floods	10819	SLRD Electoral Area C	Unnamed Stream	Low	High	Low	Moderate	Moderate	Low	Low	6
Squamish-Lillooet Regional District	Clear-Water Floods	10820	SLRD Electoral Area C	Unnamed Stream	Low	High	Low	Moderate	Low	Low	Low	5
Squamish-Lillooet Regional District	Clear-Water Floods	10821	SLRD Electoral Area C	Kakila Creek	Low	High	Low	Moderate	Moderate	Low	Low	6
Squamish-Lillooet Regional District	Clear-Water Floods	10822	SLRD Electoral Area C	Unnamed Stream	Low	High	Low	Moderate	Low	Low	Low	5
Squamish-Lillooet Regional District	Clear-Water Floods	10823	SLRD Electoral Area C	Kakila Creek	Low	High	Low	Moderate	Low	Low	Low	5
Squamish-Lillooet Regional District	Clear-Water Floods	10824	SLRD Electoral Area C	Unnamed Stream	Low	High	Low	Moderate	Moderate	Low	Low	16
Squamish-Lillooet Regional District	Clear-Water Floods	10825	SLRD Electoral Area D	Unnamed Stream	Low	High	Low	Moderate	Low	Low	Low	5
Squamish-Lillooet Regional District	Clear-Water Floods	10826	SLRD Electoral Area C	Unnamed Stream	Low	High	Low	Moderate	Moderate	Low	Low	16
Squamish-Lillooet Regional District	Clear-Water Floods	10827	SLRD Electoral Area D	Unnamed Stream	Low	High	Low	Moderate	Moderate	Low	Low	6
Squamish-Lillooet Regional District	Clear-Water Floods	10828	SLRD Electoral Area D	Unnamed Stream	Low	High	Low	Moderate	Moderate	Low	Low	6
Squamish-Lillooet Regional District	Clear-Water Floods	10829	Resort Municipality of Whistler	Unnamed Stream	Low	High	Low	Moderate	Moderate	Low	Low	21
Squamish-Lillooet Regional District	Clear-Water Floods	10830	Resort Municipality of Whistler	SNOW CREEK	Low	High	Low	Moderate	Very Low	Very Low	Low	1
Squamish-Lillooet Regional District	Clear-Water Floods	10831	SLRD Electoral Area D	Unnamed Stream	Low	High	Low	Moderate	Moderate	Low	Low	6
Squamish-Lillooet Regional District	Clear-Water Floods	10832	SLRD Electoral Area D	Unnamed Stream	Low	High	Low	Moderate	Moderate	Low	Low	6
Squamish-Lillooet Regional District	Clear-Water Floods	10833	SLRD Electoral Area D	Brandywine Creek	Low	High	Low	Moderate	Moderate	Low	Low	6
Squamish-Lillooet Regional District	Clear-Water Floods	10834	SLRD Electoral Area D	Unnamed Stream	Low	High	Low	Moderate	Low	Low	Low	5
Squamish-Lillooet Regional District	Clear-Water Floods	10835	SLRD Electoral Area D	Turbid Creek	Low	High	Low	Moderate	Low	Low	Low	5
Squamish-Lillooet Regional District	Clear-Water Floods	10836	SLRD Electoral Area D	Unnamed Stream	Low	High	Low	Moderate	Low	Low	Low	5
Squamish-Lillooet Regional District	Clear-Water Floods	10837	SLRD Electoral Area D	Unnamed Stream	Low	High	Low	Moderate	Low	Low	Low	5
Squamish-Lillooet Regional District	Clear-Water Floods	10838	SLRD Electoral Area D	Unnamed Stream	Low	High	Low	Moderate	Moderate	Low	Low	6
Squamish-Lillooet Regional District	Clear-Water Floods	10839	SLRD Electoral Area D	Unnamed Stream	Low	High	Low	Moderate	Moderate	Low	Low	6
Squamish-Lillooet Regional District	Clear-Water Floods	10840	SLRD Electoral Area C	Unnamed Stream	Low	High	Low	Moderate	Low	Low	Low	5
Squamish-Lillooet Regional District	Clear-Water Floods	10841	SLRD Electoral Area D	Squamish River	Low	High	Low	Moderate	Low	Low	Low	5
Squamish-Lillooet Regional District	Clear-Water Floods	10842	SLRD Electoral Area C	Unnamed Stream	Low	High	Low	Moderate	Moderate	Low	Low	6
Squamish-Lillooet Regional District	Clear-Water Floods	10843	SLRD Electoral Area D	Unnamed Stream	Low	High	Low	Moderate	Moderate	Low	Low	6
Squamish-Lillooet Regional District	Clear-Water Floods	10844	SLRD Electoral Area D	Unnamed Stream	Low	High	Low	Moderate	Moderate	Low	Low	6
Squamish-Lillooet Regional District	Clear-Water Floods	10845	SLRD Electoral Area D	Shovelnose Creek	Low	High	Low	Moderate	Moderate	Low	Low	6
Squamish-Lillooet Regional District	Clear-Water Floods	10846	SLRD Electoral Area C	Unnamed Stream	Low	High	Low	Moderate	Moderate	Low	Low	6
Squamish-Lillooet Regional District	Clear-Water Floods	10847	SLRD Electoral Area D	Unnamed Stream	Low	High	Low	Moderate	Low	Low	Low	5
Squamish-Lillooet Regional District	Clear-Water Floods	10848	SLRD Electoral Area C	Unnamed Stream	Low	High	Low	Moderate	Low	Low	Low	5
Squamish-Lillooet Regional District	Clear-Water Floods	10849	SLRD Electoral Area C	Unnamed Stream	Low	High	Low	Moderate	Low	Low	Low	5
Squamish-Lillooet Regional District	Clear-Water Floods	10850	SLRD Electoral Area D	Unnamed Stream	Low	High	Low	Moderate	Moderate	Low	Low	6
Squamish-Lillooet Regional District	Clear-Water Floods	10851	SLRD Electoral Area D	Unnamed Stream	Low	High	Low	Moderate	Low	Low	Low	5
Squamish-Lillooet Regional District	Clear-Water Floods	10852	SLRD Electoral Area D	Unnamed Stream	Low	High	Low	Moderate	Moderate	Low	Low	6
Squamish-Lillooet Regional District	Clear-Water Floods	10853	SLRD Electoral Area C	Ure Creek	Low	High	Low	Moderate	Low	Low	Low	5
Squamish-Lillooet Regional District	Clear-Water Floods	10854	SLRD Electoral Area D	Unnamed Stream	Low	High	Low	Moderate	Low	Low	Low	5
Squamish-Lillooet Regional District	Clear-Water Floods	10855	SLRD Electoral Area C	Mccullock Creek	Low	High	Low	Moderate	Moderate	Low	Low	16
Squamish-Lillooet Regional District	Clear-Water Floods	10856	SLRD Electoral Area D	Unnamed Stream	Low	High	Low	Moderate	Moderate	Low	Low	6
Squamish-Lillooet Regional District	Clear-Water Floods	10857	SLRD Electoral Area C	Marlatt Creek	Low	High	Low	Moderate	Low	Low	Low	5
Squamish-Lillooet Regional District	Clear-Water Floods	10858	SLRD Electoral Area D	Unnamed Stream	Low	High	Low	Moderate	Low	Low	Low	5
Squamish-Lillooet Regional District	Clear-Water Floods	10859	SLRD Electoral Area D	Unnamed Stream	Low	High	Low	Moderate	Moderate	Low	Low	6
Squamish-Lillooet Regional District	Clear-Water Floods	10860	SLRD Electoral Area C	Unnamed Stream	Low	High	Low	Moderate	Moderate	Low	Low	16
Squamish-Lillooet Regional District	Clear-Water Floods	10861	SLRD Electoral Area D	Unnamed Stream	Low	High	Low	Moderate	Moderate	Low	Low	6
Squamish-Lillooet Regional District	Clear-Water Floods	10862	Resort Municipality of Whistler	Unnamed Stream	Low	High	Low	Moderate	Moderate	Low	Low	25
Squamish-Lillooet Regional District	Clear-Water Floods	10863	Resort Municipality of Whistler	Sixteen Mile Creek	Low	High	Low	Moderate	High	Moderate	Moderate	70
Squamish-Lillooet Regional District	Clear-Water Floods	10864	Resort Municipality of Whistler	Saucer Creek	Low	High	Low	Moderate	Moderate	Low	Low	16
Squamish-Lillooet Regional District	Clear-Water Floods	10865	SLRD Electoral Area C	Rethel Creek	Low	High	Low	Moderate	High	Moderate	Moderate	26
Squamish-Lillooet Regional District	Clear-Water Floods	10866	SLRD Electoral Area C	Unnamed Stream	Low	High	Low	Moderate	High	Moderate	Moderate	36
Squamish-Lillooet Regional District	Clear-Water Floods	10867	SLRD Electoral Area C	Wedgemount Creek	Low	High	Low	Moderate	High	Moderate	Moderate	26
Squamish-Lillooet Regional District	Clear-Water Floods	10868	SLRD Electoral Area C	Unnamed Stream	Low	High	Low	Moderate	Moderate	Low	Low	16
Squamish-Lillooet Regional District	Clear-Water Floods	10869	SLRD Electoral Area C	Unnamed Stream	Low	High	Low	Moderate	High	Moderate	Moderate	75
Squamish-Lillooet Regional District	Clear-Water Floods	10870	Resort Municipality of Whistler	Unnamed Stream	Low	High	Low	Moderate	High	Moderate	Moderate	65
Squamish-Lillooet Regional District	Clear-Water Floods	10871	SLRD Electoral Area C	Unnamed Stream	Low	High	Low	Moderate	Moderate	Low	Low	15
Squamish-Lillooet Regional District	Clear-Water Floods	10872	SLRD Electoral Area C	Unnamed Stream	Low	High	Low	Moderate	Low	Low	Low	5
Squamish-Lillooet Regional District	Clear-Water Floods	10873	SLRD Electoral Area C	Unnamed Stream	Low	High	Low	Moderate	High	Moderate	Moderate	75
Squamish-Lillooet Regional District	Clear-Water Floods	10874	SLRD Electoral Area C	Unnamed Stream	Low	High	Low	Moderate	Low	Low	Low	5
Squamish-Lillooet Regional District	Clear-Water Floods	10875	SLRD Electoral Area C	Mystery Creek	Low	High	Low	Moderate	Low	Low	Low	5
Squamish-Lillooet Regional District	Clear-Water Floods	10876	SLRD Electoral Area C	Unnamed Stream	Low	High	Low	Moderate	Low	Low	Low	5
Squamish-Lillooet Regional District	Clear-Water Floods	10877	SLRD Electoral Area C	Unnamed Stream	Low	High	Low	Moderate	Low	Low	Low	5
Squamish-Lillooet Regional District	Clear-Water Floods	10878	SLRD Electoral Area C	Unnamed Stream	Low	High	Low	Moderate	Low	Low	Low	5
Squamish-Lillooet Regional District	Clear-Water Floods	10879	Resort Municipality of Whistler	Alta Lake Tributary	Low	High	Low	Moderate	Very High	High	High	135
Squamish-Lillooet Regional District	Clear-Water Floods	10880	Resort Municipality of Whistler	Scotia Creek	Low	High	Low	Moderate	Very High	High	High	81
Squamish-Lillooet Regional District	Clear-Water Floods	10881	Resort Municipality of Whistler	Alta Creek	Low	High	Low	Moderate	Very High	High	High	165
Squamish-Lillooet Regional District	Clear-Water Floods	10882	Village of Pemberton	Unnamed Stream	Low	High	Low	Moderate	Low	Low	Low	5
Squamish-Lillooet Regional District	Clear-Water Floods	10883	SLRD Electoral Area C	Unnamed Stream	Low	High	Low	Moderate	High	Moderate	Moderate	45
Squamish-Lillooet Regional District	Clear-Water Floods	10884	SLRD Electoral Area D	Unnamed Stream	Low	High	Low	Moderate	Low	Low	Low	5
Squamish-Lillooet Regional District	Clear-Water Floods	10885	SLRD Electoral Area D	Unnamed Stream	Low	High	Low	Moderate	Moderate	Low	Low	6
Squamish-Lillooet Regional District	Clear-Water Floods	10886	SLRD Electoral Area C	Unnamed Stream	Low	High	Low	Moderate	Moderate	Low	Low	6
Squamish-Lillooet Regional District	Clear-Water Floods	10887	SLRD Electoral Area C	Unnamed Stream	Low	High	Low	Moderate	Moderate	Low	Low	6
Squamish-Lillooet Regional District	Clear-Water Floods	10888	SLRD Electoral Area C	Unnamed Stream	Low	High	Low	Moderate	Moderate	Low	Low	6
Squamish-Lillooet Regional District	Clear-Water Floods	10889	SLRD Electoral Area C	Unnamed Stream	Low	High	Low	Moderate	Low	Low	Low	5
Squamish-Lillooet Regional District	Clear-Water Floods	10890	SLRD Electoral Area D	Unnamed Stream	Low	High	Low	Moderate	Moderate	Low	Low	6
Squamish-Lillooet Regional District	Clear-Water Floods	10891	SLRD Electoral Area C	Unnamed Stream	Low	High	Low	Moderate	Low	Low	Low	5
Squamish-Lillooet Regional District	Clear-Water Floods	10892	SLRD Electoral Area C	Unnamed Stream	Low	High	Low	Moderate	Moderate	Low	Low	15
Squamish-Lillooet Regional District	Clear-Water Floods	10893	SLRD Electoral Area C	Gravell Creek	Low	High	Low	Moderate	Moderate	Low	Low	6
Squamish-Lillooet Regional District	Clear-Water Floods	10894	SLRD Electoral Area D	Unnamed Stream	Low	High	Low	Moderate	Moderate	Low	Low	6
Squamish-Lillooet Regional District	Clear-Water Floods	10895	SLRD Electoral Area C	Unnamed Stream	Low	High	Low	Moderate	Moderate	Low	Low	6
Squamish-Lillooet Regional District	Clear-Water Floods	10896	SLRD Electoral Area C	Unnamed Stream	Low	High	Low	Moderate	Low	Low	Low	5
Squamish-Lillooet Regional District	Clear-Water Floods	10897	Village of Pemberton	Unnamed Stream	Low	High	Low	Moderate	High	Moderate	Moderate	65
Squamish-Lillooet Regional District	Clear-Water Floods	10898	SLRD Electoral Area C	Unnamed Stream	Low	High	Low	Moderate	Low	Low	Low	5
Squamish-Lillooet Regional District	Clear-Water Floods	10899	SLRD Electoral Area C	Unnamed Stream	Low	High	Low	Moderate	Moderate	Low	Low	15
Squamish-Lillooet Regional District	Clear-Water Floods	10900	SLRD Electoral Area D	Unnamed Stream	Low	High	Low	Moderate	Moderate	Low	Low	6
Squamish-Lillooet Regional District	Clear-Water Floods	10901	Village of Pemberton	Unnamed Stream	Low	High	Low	Moderate	Moderate	Low	Low	20
Squamish-Lillooet Regional District	Clear-Water Floods	10902	SLRD Electoral Area D	Unnamed Stream	Low	High	Low	Moderate	Moderate	Low	Low	6
Squamish-Lillooet Regional District	Clear-Water Floods	10903	Village of Pemberton	Unnamed Stream	Low	High	Low	Moderate	High	Moderate	Moderate	65
Squamish-Lillooet Regional District	Clear-Water Floods	10904	Village of Pemberton	Unnamed Stream	Low	High	Low	Moderate	High	Moderate	Moderate	75
Squamish-Lillooet Regional District	Clear-Water Floods	10905	SLRD Electoral Area C	Unnamed Stream	Low	High	Low	Moderate	Moderate	Low	Low	6
Squamish-Lillooet Regional District	Clear-Water Floods	10906	SLRD Electoral Area C	Unnamed Stream	Low	High	Low	Moderate	Low	Low	Low	5
Squamish-Lillooet Regional District	Clear-Water Floods	10907	Resort Municipality of Whistler	Unnamed Stream	Low	High	Low	Moderate	Moderate	Low	Low	11
Squamish-Lillooet Regional District	Clear-Water Floods	10908	Resort Municipality of Whistler	Unnamed Stream	Low	High	Low	Moderate	High	Moderate	Moderate	30
Squamish-Lillooet Regional District	Clear-Water Floods	10909	Resort Municipality of Whistler	Unnamed Stream	Low	High	Low	Moderate	Very Low	Very Low	Low	1
Squamish-Lillooet Regional District	Clear-Water Floods	10910	Resort Municipality of Whistler	Unnamed Stream	Low	High	Low	Moderate	High	Moderate	Moderate	30
Squamish-Lillooet Regional District	Clear-Water Floods	10911	Resort Municipality of Whistler	Dority Creek	Low	High	Low	Moderate	High	Moderate	Moderate	35
Squamish-Lillooet Regional District	Clear-Water Floods	10912	Resort Municipality of Whistler	Unnamed Stream	Low	High	Low	Moderate	Very Low	Very Low	Low	1
Squamish-Lillooet Regional District	Clear-Water Floods	10913	Resort Municipality of Whistler	Unnamed Stream	Low	High	Low	Moderate	Moderate	Low	Low	6
Squamish-Lillooet Regional District	Clear-Water Floods	10914	Resort Municipality of Whistler	Edna Creek	Low	High	Low	Moderate	High	Moderate	Moderate	45
Squamish-Lillooet Regional District	Clear-Water Floods	10915	SLRD Electoral Area D	Unnamed Stream	Low	High	Low	Moderate	Moderate	Low	Low	16
Squamish-Lillooet Regional District	Clear-Water Floods	10916	SLRD Electoral Area D	Unnamed Stream	Low	High	Low	Moderate	Low	Low	Low	5
Squamish-Lillooet Regional District	Clear-Water Floods	10917	SLRD Electoral Area D	Unnamed Stream	Low	High	Low	Moderate	Low	Low	Low	5
Squamish-Lillooet Regional District	Clear-Water Floods	10918	SLRD Electoral Area D	Unnamed Stream	Low	High	Low	Moderate	Low	Low	Low	5
Squamish-Lillooet Regional District	Clear-Water Floods	10919	SLRD Electoral Area D	Unnamed Stream	Low	High	Low	Moderate	Low	Low	Low	5
Squamish-Lillooet Regional District	Clear-Water Floods	10920	SLRD Electoral Area D	Unnamed Stream	Low	High	Low	Moderate	Low	Low	Low	5
Squamish-Lillooet Regional District	Clear-Water Floods	10921	SLRD Electoral Area D	Madeley Creek	Low	High	Low	Moderate	Moderate	Low	Low	16
Squamish-Lillooet Regional District	Clear-Water Floods	10922	SLRD Electoral Area D	Callaghan Creek	Low	High	Low	Moderate	Moderate	Low	Low	6
Squamish-Lillooet Regional District	Clear-Water Floods	10923	SLRD Electoral Area D	Unnamed Stream	Low	High	Low	Moderate	Moderate	Low	Low	6
Squamish-Lillooet Regional District	Clear-Water Floods	10924	Village of Pemberton	Unnamed Stream	Low	High	Low	Moderate	High	Moderate	Moderate	55
Squamish-Lillooet Regional District	Clear-Water Floods	10925	SLRD Electoral Area D	Unnamed Stream	Low	High	Low	Moderate	Low	Low	Low	5
Squamish-Lillooet Regional District	Clear-Water Floods	10926	Village of Pemberton	Unnamed Stream	Low	High	Low	Moderate	High	Moderate	Moderate	65
Squamish-Lillooet Regional District	Clear-Water Floods	10927	Village of Pemberton	Unnamed Stream	Low	High	Low	Moderate	High	Moderate	Moderate	55
Squamish-Lillooet Regional District	Clear-Water Floods	10928	SLRD Electoral Area D	Unnamed Stream	Low	High	Moderate	Moderate	Moderate	Moderate	Moderate	6
Squamish-Lillooet Regional District	Clear-Water Floods	10929	SLRD Electoral Area C	Unnamed Stream	Low	High	Low	Moderate	Moderate	Low	Low	6
Squamish-Lillooet Regional District	Clear-Water Floods	10930	SLRD Electoral Area C	Unnamed Stream	Low	High	Low	Moderate	Moderate	Low	Low	15
Squamish-Lillooet Regional District	Clear-Water Floods	10931	SLRD Electoral Area D	Unnamed Stream	Low	High	Low	Moderate	Low	Low	Low	5
Squamish-Lillooet Regional District	Clear-Water Floods	10932	SLRD Electoral Area D	Unnamed Stream	Low	High	Low	Moderate	Moderate	Low	Low	6
Squamish-Lillooet Regional District	Clear-Water Floods	10933	SLRD Electoral Area D	Unnamed Stream	Low	High	Low	Moderate	Moderate	Low	Low	21
Squamish-Lillooet Regional District	Clear-Water Floods	10934	SLRD Electoral Area D	Unnamed Stream	Low	High	Low	Moderate	Moderate	Low	Low	20
Squamish-Lillooet Regional District	Clear-Water Floods	10935	Village of Pemberton	Unnamed Stream	Low	High	Low	Moderate	High	Moderate	Moderate	55
Squamish-Lillooet Regional District	Clear-Water Floods	10936	SLRD Electoral Area D	Unnamed Stream	Low	High	Low	Moderate	Moderate	Low	Low	6
Squamish-Lillooet Regional District	Clear-Water Floods	10937	SLRD Electoral Area C	Unnamed Stream	Low	High	Low	Moderate	High	Moderate	Moderate	55
Squamish-Lillooet Regional District	Clear-Water Floods	10938	SLRD Electoral Area C	Ivey Lake Tributary	Low	High	Low	Moderate	Very High	High	High	100
Squamish-Lillooet Regional District	Clear-Water Floods	10939	SLRD Electoral Area C	Unnamed Stream	Low	High	Low	Moderate	Moderate	Low	Low	21
Squamish-Lillooet Regional District	Clear-Water Floods	10940	SLRD Electoral Area D	Unnamed Stream	Low	High	Low	Moderate	Low	Low	Low	5
Squamish-Lillooet Regional District	Clear-Water Floods	10941	SLRD Electoral Area C	Unnamed Stream	Low	High	Low	Moderate	Moderate	Low	Low	6
Squamish-Lillooet Regional District	Clear-Water Floods	10942	Village of Pemberton	Unnamed Stream	Low	High	Low	Moderate	Moderate	Low	Low	7
Squamish-Lillooet Regional District	Clear-Water Floods	10943	SLRD Electoral Area B	Unnamed Stream	Low	High	Low	Moderate	Moderate	Low	Low	6
Squamish-Lillooet Regional District	Clear-Water Floods	10944	SLRD Electoral Area D	Unnamed Stream	Low	High	Low	Moderate	Low	Low	Low	5
Squamish-Lillooet Regional District	Clear-Water Floods	10945	SLRD Electoral Area C	Unnamed Stream	Low	High	Low	Moderate	Low	Low	Low	5
Squamish-Lillooet Regional District	Clear-Water Floods	10946	SLRD Electoral Area C	Unnamed Stream	Low	High	Low	Moderate	Moderate	Low	Low	15
Squamish-Lillooet Regional District	Clear-Water Floods	10947	SLRD Electoral Area B	Unnamed Stream	Low	High	High	Moderate	Very Low	Low	Low	0
Squamish-Lillooet Regional District	Clear-Water Floods	10948	SLRD Electoral Area B	Unnamed Stream	Low	High	Low	Moderate	Moderate	Low	Low	25
Squamish-Lillooet Regional District	Clear-Water Floods	10949	SLRD Electoral Area C	Unnamed Stream	Low	High	Low	Moderate	Moderate	Low	Low	6
Squamish-Lillooet Regional District	Clear-Water Floods	10950	SLRD Electoral Area C	Unnamed Stream	Low	High	Low	Moderate	Moderate	Low	Low	15
Squamish-Lillooet Regional District	Clear-Water Floods	10951	SLRD Electoral Area C	Unnamed Stream	Low	High	Low	Moderate	Moderate	Low	Low	16
Squamish-Lillooet Regional District	Clear-Water Floods	10952	SLRD Electoral Area C	Unnamed Stream	Low	High	Low	Moderate	Moderate	Low	Low	21
Squamish-Lillooet Regional District	Clear-Water Floods	10953	SLRD Electoral Area B	Unnamed Stream	Low	High	Low	Moderate	Very Low	Very Low	Low	0
Squamish-Lillooet Regional District	Clear-Water Floods	10954	SLRD Electoral Area D	Unnamed Stream	Low	High	Low	Moderate	Low	Low	Low	5
Squamish-Lillooet Regional District	Clear-Water Floods	10955	SLRD Electoral Area C	Unnamed Stream	Low	High	Low	Moderate	Low	Low	Low	5
Squamish-Lillooet Regional District	Clear-Water Floods	10956	SLRD Electoral Area C	Unnamed Stream	Low	High	Low	Moderate	Moderate	Low	Low	16
Squamish-Lillooet Regional District	Clear-Water Floods	10957	SLRD Electoral Area B	Unnamed Stream	Low	High	Low	Moderate	Moderate	Low	Low	25
Squamish-Lillooet Regional District	Clear-Water Floods	10958	SLRD Electoral Area C	Unnamed Stream	Low	High	Low	Moderate	Moderate	Low	Low	16
Squamish-Lillooet Regional District	Clear-Water Floods	10959	SLRD Electoral Area C	Unnamed Stream	Low	High	Low	Moderate	Low	Low	Low	5
Squamish-Lillooet Regional District	Clear-Water Floods	10960	SLRD Electoral Area C	Unnamed Stream	Low	High	Low	Moderate	Moderate	Low	Low	10
Squamish-Lillooet Regional District	Clear-Water Floods	10961	SLRD Electoral Area B	Unnamed Stream	Low	High	Low	Moderate	Very Low	Very Low	Low	0
Squamish-Lillooet Regional District	Clear-Water Floods	10962	SLRD Electoral Area C	Unnamed Stream	Low	High	Low	Moderate	Moderate	Low	Low	6
Squamish-Lillooet Regional District	Clear-Water Floods	10963	SLRD Electoral Area B	Cayoosh Creek	Low	High	Low	Moderate	Moderate	Low	Low	6
Squamish-Lillooet Regional District	Clear-Water Floods	10964	SLRD Electoral Area B	Unnamed Stream	Low	High	Low	Moderate	Low	Low	Low	5
Squamish-Lillooet Regional District	Clear-Water Floods	10965	SLRD Electoral Area B	Unnamed Stream	Low	High	Low	Moderate	High	Moderate	Moderate	45
Squamish-Lillooet Regional District	Clear-Water Floods	10966	SLRD Electoral Area B	Unnamed Stream	Low	High	Low	Moderate	Moderate	Low	Low	6
Squamish-Lillooet Regional District	Clear-Water Floods	10967	SLRD Electoral Area B	Unnamed Stream	Low	High	Low	Moderate	Very Low	Very Low	Low	0
Squamish-Lillooet Regional District	Clear-Water Floods	10968	SLRD Electoral Area B	Unnamed Stream	Low	High	Low	Moderate	Low	Low	Low	5

Squamish-Lillooet Regional District	Clear-Water Floods	10969	SLRD Electoral Area B	Unnamed Stream	Low	High	Low	Moderate	High	Moderate	Moderate	45
Squamish-Lillooet Regional District	Clear-Water Floods	10970	SLRD Electoral Area B	Unnamed Stream	Low	High	Low	Moderate	Moderate	Low	Low	6
Squamish-Lillooet Regional District	Clear-Water Floods	10971	SLRD Electoral Area B	Unnamed Stream	Low	High	Low	Moderate	Low	Low	Low	5
Squamish-Lillooet Regional District	Clear-Water Floods	10972	SLRD Electoral Area B	Unnamed Stream	Low	High	Low	Moderate	Moderate	Low	Low	6
Squamish-Lillooet Regional District	Clear-Water Floods	10973	SLRD Electoral Area B	Unnamed Stream	Low	High	Low	Moderate	Moderate	Low	Low	25
Squamish-Lillooet Regional District	Clear-Water Floods	10974	SLRD Electoral Area B	Unnamed Stream	Low	High	Low	Moderate	Moderate	Low	Low	6
Squamish-Lillooet Regional District	Clear-Water Floods	10975	SLRD Electoral Area B	Unnamed Stream	Low	High	Low	Moderate	Moderate	Low	Low	25
Squamish-Lillooet Regional District	Clear-Water Floods	10976	SLRD Electoral Area B	Unnamed Stream	Low	High	Low	Moderate	Low	Low	Low	5
Squamish-Lillooet Regional District	Clear-Water Floods	10977	SLRD Electoral Area B	Unnamed Stream	Low	High	Low	Moderate	High	Moderate	Moderate	45
Squamish-Lillooet Regional District	Clear-Water Floods	10978	SLRD Electoral Area B	Unnamed Stream	Low	High	Low	Moderate	High	Moderate	Moderate	45
Squamish-Lillooet Regional District	Clear-Water Floods	10979	SLRD Electoral Area B	Unnamed Stream	Low	High	Low	Moderate	Very Low	Very Low	Low	1
Squamish-Lillooet Regional District	Clear-Water Floods	10980	SLRD Electoral Area B	Unnamed Stream	Low	High	Low	Moderate	Low	Low	Low	5
Squamish-Lillooet Regional District	Clear-Water Floods	10981	SLRD Electoral Area B	Unnamed Stream	Low	High	Low	Moderate	Low	Low	Low	5
Squamish-Lillooet Regional District	Clear-Water Floods	10982	SLRD Electoral Area B	Unnamed Stream	Low	High	Low	Moderate	Low	Low	Low	5
Squamish-Lillooet Regional District	Clear-Water Floods	10983	SLRD Electoral Area B	Cayoosh Creek	Low	High	Low	Moderate	Very Low	Very Low	Low	1
Squamish-Lillooet Regional District	Clear-Water Floods	10984	SLRD Electoral Area B	Cerise Creek	Low	High	Low	Moderate	Very Low	Very Low	Low	1
Squamish-Lillooet Regional District	Clear-Water Floods	10985	SLRD Electoral Area B	Unnamed Stream	Low	High	Low	Moderate	High	Moderate	Moderate	45
Squamish-Lillooet Regional District	Clear-Water Floods	10986	SLRD Electoral Area B	Unnamed Stream	Low	High	Low	Moderate	Very Low	Very Low	Low	1
Squamish-Lillooet Regional District	Clear-Water Floods	10987	SLRD Electoral Area B	Unnamed Stream	Low	High	Low	Moderate	Very Low	Very Low	Low	1
Squamish-Lillooet Regional District	Clear-Water Floods	10988	SLRD Electoral Area B	Unnamed Stream	Low	High	Low	Moderate	Very Low	Very Low	Low	1
Squamish-Lillooet Regional District	Clear-Water Floods	10989	SLRD Electoral Area B	Unnamed Stream	Low	High	Low	Moderate	High	Moderate	Moderate	45
Squamish-Lillooet Regional District	Clear-Water Floods	10990	SLRD Electoral Area B	Cayoosh Creek	Low	High	Low	Moderate	Very Low	Very Low	Low	0
Squamish-Lillooet Regional District	Clear-Water Floods	10991	SLRD Electoral Area B	Van Horlick Creek	Low	High	Low	Moderate	Moderate	Low	Low	16
Squamish-Lillooet Regional District	Clear-Water Floods	10992	SLRD Electoral Area B	Unnamed Stream	Low	High	Low	Moderate	Moderate	Low	Low	6
Squamish-Lillooet Regional District	Clear-Water Floods	10993	SLRD Electoral Area B	Unnamed Stream	Low	High	Low	Moderate	Moderate	Low	Low	25
Squamish-Lillooet Regional District	Clear-Water Floods	10994	SLRD Electoral Area C	Unnamed Stream	Low	High	Low	Moderate	Moderate	Low	Low	21
Squamish-Lillooet Regional District	Clear-Water Floods	10995	SLRD Electoral Area C	Unnamed Stream	Low	High	Low	Moderate	Moderate	Low	Low	22
Squamish-Lillooet Regional District	Clear-Water Floods	10996	SLRD Electoral Area B	Unnamed Stream	Low	High	Low	Moderate	Moderate	Low	Low	6
Squamish-Lillooet Regional District	Clear-Water Floods	10997	SLRD Electoral Area B	Unnamed Stream	Low	High	Low	Moderate	Low	Low	Low	5
Squamish-Lillooet Regional District	Clear-Water Floods	10998	SLRD Electoral Area B	TEXAS CREEK	Low	High	Low	Moderate	Low	Low	Low	5
Squamish-Lillooet Regional District	Clear-Water Floods	10999	SLRD Electoral Area B	Unnamed Stream	Low	High	Low	Moderate	Low	Low	Low	5
Squamish-Lillooet Regional District	Clear-Water Floods	11000	SLRD Electoral Area B	Unnamed Stream	Low	High	Low	Moderate	Moderate	Low	Low	6
Squamish-Lillooet Regional District	Clear-Water Floods	11001	SLRD Electoral Area B	Unnamed Stream	Low	High	Low	Moderate	Moderate	Low	Low	6
Squamish-Lillooet Regional District	Clear-Water Floods	11002	SLRD Electoral Area B	TEXAS CREEK	Low	High	Low	Moderate	Moderate	Low	Low	6
Squamish-Lillooet Regional District	Clear-Water Floods	11003	SLRD Electoral Area B	Molybdenite Creek	Low	High	Low	Moderate	Moderate	Low	Low	6
Squamish-Lillooet Regional District	Clear-Water Floods	11004	SLRD Electoral Area C	Unnamed Stream	Low	High	Low	Moderate	Moderate	Low	Low	6
Squamish-Lillooet Regional District	Clear-Water Floods	11005	SLRD Electoral Area C	Unnamed Stream	Low	High	Low	Moderate	Moderate	Low	Low	16
Squamish-Lillooet Regional District	Clear-Water Floods	11006	SLRD Electoral Area C	Unnamed Stream	Low	High	Low	Moderate	Moderate	Low	Low	25
Squamish-Lillooet Regional District	Clear-Water Floods	11007	SLRD Electoral Area C	Unnamed Stream	Low	High	Low	Moderate	Moderate	Low	Low	22
Squamish-Lillooet Regional District	Clear-Water Floods	11008	SLRD Electoral Area C	Unnamed Stream	Low	High	Low	Moderate	Low	Low	Low	5
Squamish-Lillooet Regional District	Clear-Water Floods	11009	SLRD Electoral Area C	Unnamed Stream	Low	High	Low	Moderate	Very Low	Very Low	Low	0
Squamish-Lillooet Regional District	Clear-Water Floods	11010	SLRD Electoral Area C	Unnamed Stream	Low	High	Low	Moderate	Low	Low	Low	5
Squamish-Lillooet Regional District	Clear-Water Floods	11011	SLRD Electoral Area B	Unnamed Stream	Low	High	Low	Moderate	High	Moderate	Moderate	46
Squamish-Lillooet Regional District	Clear-Water Floods	11012	SLRD Electoral Area C	Unnamed Stream	Low	High	Low	Moderate	Moderate	Low	Low	16
Squamish-Lillooet Regional District	Clear-Water Floods	11013	SLRD Electoral Area B	Unnamed Stream	Low	High	Low	Moderate	High	Moderate	Moderate	50
Squamish-Lillooet Regional District	Clear-Water Floods	11014	SLRD Electoral Area B	Unnamed Stream	Low	High	Low	Moderate	Moderate	Low	Low	6
Squamish-Lillooet Regional District	Clear-Water Floods	11015	SLRD Electoral Area B	Unnamed Stream	Low	High	Low	Moderate	Low	Low	Low	5
Squamish-Lillooet Regional District	Clear-Water Floods	11016	SLRD Electoral Area B	Spray Creek	Low	High	Low	Moderate	High	Moderate	Moderate	50
Squamish-Lillooet Regional District	Clear-Water Floods	11017	SLRD Electoral Area C	Unnamed Stream	Low	High	Low	Moderate	Moderate	Low	Low	16
Squamish-Lillooet Regional District	Clear-Water Floods	11018	SLRD Electoral Area C	Unnamed Stream	Low	High	Low	Moderate	Moderate	Low	Low	20
Squamish-Lillooet Regional District	Clear-Water Floods	11019	SLRD Electoral Area C	Unnamed Stream	Low	High	Low	Moderate	Low	Low	Low	5
Squamish-Lillooet Regional District	Clear-Water Floods	11020	SLRD Electoral Area B	GOTT CREEK	Low	High	Low	Moderate	Moderate	Low	Low	6
Squamish-Lillooet Regional District	Clear-Water Floods	11021	SLRD Electoral Area B	Unnamed Stream	Low	High	Low	Moderate	Moderate	Low	Low	25
Squamish-Lillooet Regional District	Clear-Water Floods	11022	SLRD Electoral Area B	Unnamed Stream	Low	High	Low	Moderate	Moderate	Low	Low	25
Squamish-Lillooet Regional District	Clear-Water Floods	11023	SLRD Electoral Area B	Unnamed Stream	Low	High	Low	Moderate	Moderate	Low	Low	25
Squamish-Lillooet Regional District	Clear-Water Floods	11024	SLRD Electoral Area B	Unnamed Stream	Low	High	Low	Moderate	Moderate	Low	Low	25
Squamish-Lillooet Regional District	Clear-Water Floods	11025	SLRD Electoral Area C	Unnamed Stream	Low	High	Low	Moderate	Moderate	Low	Low	6
Squamish-Lillooet Regional District	Clear-Water Floods	11026	SLRD Electoral Area C	Unnamed Stream	Low	High	Low	Moderate	Low	Low	Low	5
Squamish-Lillooet Regional District	Clear-Water Floods	11027	SLRD Electoral Area C	Unnamed Stream	Low	High	Low	Moderate	Low	Low	Low	5
Squamish-Lillooet Regional District	Clear-Water Floods	11028	SLRD Electoral Area C	Unnamed Stream	Low	High	Low	Moderate	Moderate	Low	Low	6
Squamish-Lillooet Regional District	Clear-Water Floods	11029	SLRD Electoral Area C	Unnamed Stream	Low	High	Low	Moderate	Moderate	Low	Low	6
Squamish-Lillooet Regional District	Clear-Water Floods	11030	SLRD Electoral Area C	Unnamed Stream	Low	High	Low	Moderate	Moderate	Low	Low	6
Squamish-Lillooet Regional District	Clear-Water Floods	11031	SLRD Electoral Area C	Unnamed Stream	Low	High	Low	Moderate	Low	Low	Low	5
Squamish-Lillooet Regional District	Clear-Water Floods	11032	SLRD Electoral Area C	Unnamed Stream	Low	High	Low	Moderate	Low	Low	Low	5
Squamish-Lillooet Regional District	Clear-Water Floods	11033	SLRD Electoral Area C	Unnamed Stream	Low	High	Low	Moderate	Low	Low	Low	5
Squamish-Lillooet Regional District	Clear-Water Floods	11034	Village of Pemberton	Unnamed Stream	Low	High	Low	Moderate	Moderate	Low	Low	6
Squamish-Lillooet Regional District	Clear-Water Floods	11035	Village of Pemberton	Unnamed Stream	Low	High	Low	Moderate	Moderate	Low	Low	10
Squamish-Lillooet Regional District	Clear-Water Floods	11036	SLRD Electoral Area C	Unnamed Stream	Low	High	Low	Moderate	Very Low	Very Low	Low	1
Squamish-Lillooet Regional District	Clear-Water Floods	11037	SLRD Electoral Area A	Gun Lake	Low	High	Low	Moderate	High	Moderate	Moderate	56
Squamish-Lillooet Regional District	Clear-Water Floods	11038	SLRD Electoral Area A	GUN CREEK	Low	High	Low	Moderate	Low	Low	Low	5
Squamish-Lillooet Regional District	Clear-Water Floods	11039	SLRD Electoral Area A	GUN CREEK	Low	High	Low	Moderate	Low	Low	Low	5
Squamish-Lillooet Regional District	Clear-Water Floods	11040	SLRD Electoral Area A	Noel Creek	Low	High	Low	Moderate	Moderate	Low	Low	6
Squamish-Lillooet Regional District	Clear-Water Floods	11041	SLRD Electoral Area A	Cadwallader Creek	Low	High	Low	Moderate	Low	Low	Low	5
Squamish-Lillooet Regional District	Clear-Water Floods	11042	SLRD Electoral Area A	Hurley River	Low	High	Low	Moderate	Low	Low	Low	5
Squamish-Lillooet Regional District	Clear-Water Floods	11043	SLRD Electoral Area B	Unnamed Stream	Low	High	Low	Moderate	Low	Low	Low	5
Squamish-Lillooet Regional District	Clear-Water Floods	11044	SLRD Electoral Area B	Melvin Creek	Low	High	Low	Moderate	Low	Low	Low	5
Squamish-Lillooet Regional District	Clear-Water Floods	11045	SLRD Electoral Area B	Unnamed Stream	Low	High	Low	Moderate	Low	Low	Low	5
Squamish-Lillooet Regional District	Clear-Water Floods	11046	SLRD Electoral Area C	Unnamed Stream	Low	High	Low	Moderate	Low	Low	Low	5
Squamish-Lillooet Regional District	Clear-Water Floods	11047	SLRD Electoral Area C	Unnamed Stream	Low	High	Low	Moderate	Very Low	Very Low	Low	1
Squamish-Lillooet Regional District	Clear-Water Floods	11048	SLRD Electoral Area B	Towinock Creek	Low	High	Low	Moderate	High	Moderate	Moderate	50
Squamish-Lillooet Regional District	Clear-Water Floods	11049	SLRD Electoral Area C	Unnamed Stream	Low	High	Low	Moderate	Moderate	Low	Low	15
Squamish-Lillooet Regional District	Clear-Water Floods	11050	SLRD Electoral Area C	Unnamed Stream	Low	High	Low	Moderate	Moderate	Low	Low	16
Squamish-Lillooet Regional District	Clear-Water Floods	11051	SLRD Electoral Area C	Unnamed Stream	Low	High	Low	Moderate	Low	Low	Low	5
Squamish-Lillooet Regional District	Clear-Water Floods	11052	SLRD Electoral Area C	Unnamed Stream	Low	High	Low	Moderate	Moderate	Low	Low	10
Squamish-Lillooet Regional District	Clear-Water Floods	11053	SLRD Electoral Area B	Unnamed Stream	Low	High	Low	Moderate	Moderate	Low	Low	6
Squamish-Lillooet Regional District	Clear-Water Floods	11054	SLRD Electoral Area B	Unnamed Stream	Low	High	Low	Moderate	Low	Low	Low	5
Squamish-Lillooet Regional District	Clear-Water Floods	11055	SLRD Electoral Area B	Unnamed Stream	Low	High	Low	Moderate	Low	Low	Low	5
Squamish-Lillooet Regional District	Clear-Water Floods	11056	SLRD Electoral Area C	Unnamed Stream	Low	High	Low	Moderate	Low	Low	Low	5
Squamish-Lillooet Regional District	Clear-Water Floods	11057	SLRD Electoral Area B	Unnamed Stream	Low	High	Low	Moderate	Low	Low	Low	5
Squamish-Lillooet Regional District	Clear-Water Floods	11058	SLRD Electoral Area B	Unnamed Stream	Low	High	Low	Moderate	Low	Low	Low	5
Squamish-Lillooet Regional District	Clear-Water Floods	11059	SLRD Electoral Area C	Unnamed Stream	Low	High	Low	Moderate	Very Low	Very Low	Low	0
Squamish-Lillooet Regional District	Clear-Water Floods	11060	SLRD Electoral Area C	Unnamed Stream	Low	High	Low	Moderate	Very Low	Very Low	Low	0
Squamish-Lillooet Regional District	Clear-Water Floods	11061	SLRD Electoral Area C	SOO RIVER	Low	High	Low	Moderate	Very Low	Very Low	Low	0
Squamish-Lillooet Regional District	Clear-Water Floods	11062	SLRD Electoral Area C	Unnamed Stream	Low	High	Low	Moderate	Very Low	Very Low	Low	0
Squamish-Lillooet Regional District	Clear-Water Floods	11063	SLRD Electoral Area C	Unnamed Stream	Low	High	Low	Moderate	Very Low	Very Low	Low	0
Squamish-Lillooet Regional District	Clear-Water Floods	11064	SLRD Electoral Area C	Unnamed Stream	Low	High	Low	Moderate	Very Low	Very Low	Low	0
Squamish-Lillooet Regional District	Clear-Water Floods	11065	SLRD Electoral Area C	Unnamed Stream	Low	High	Low	Moderate	Very Low	Very Low	Low	0
Squamish-Lillooet Regional District	Clear-Water Floods	11066	SLRD Electoral Area C	Unnamed Stream	Low	High	Low	Moderate	Very Low	Very Low	Low	0
Squamish-Lillooet Regional District	Clear-Water Floods	11067	SLRD Electoral Area C	Unnamed Stream	Low	High	Low	Moderate	Very Low	Very Low	Low	0
Squamish-Lillooet Regional District	Clear-Water Floods	11068	SLRD Electoral Area C	Unnamed Stream	Low	High	Low	Moderate	Very Low	Very Low	Low	0
Squamish-Lillooet Regional District	Clear-Water Floods	11069	SLRD Electoral Area C	Unnamed Stream	Low	High	Low	Moderate	Very Low	Very Low	Low	0
Squamish-Lillooet Regional District	Clear-Water Floods	11070	SLRD Electoral Area C	Unnamed Stream	Low	High	Low	Moderate	Very Low	Very Low	Low	0
Squamish-Lillooet Regional District	Clear-Water Floods	11071	SLRD Electoral Area C	Unnamed Stream	Low	High	Low	Moderate	Very Low	Very Low	Low	0
Squamish-Lillooet Regional District	Clear-Water Floods	11072	SLRD Electoral Area C	Unnamed Stream	Low	High	Low	Moderate	Very Low	Very Low	Low	0
Squamish-Lillooet Regional District	Clear-Water Floods	11073	SLRD Electoral Area C	Unnamed Stream	Low	High	Low	Moderate	Very Low	Very Low	Low	0
Squamish-Lillooet Regional District	Clear-Water Floods	11074	SLRD Electoral Area C	Unnamed Stream	Low	High	Low	Moderate	Very Low	Very Low	Low	0
Squamish-Lillooet Regional District	Clear-Water Floods	11075	SLRD Electoral Area C	Unnamed Stream	Low	High	Low	Moderate	Very Low	Very Low	Low	0
Squamish-Lillooet Regional District	Clear-Water Floods	11076	SLRD Electoral Area C	Unnamed Stream	Low	High	Low	Moderate	Very Low	Very Low	Low	0
Squamish-Lillooet Regional District	Clear-Water Floods	11077	SLRD Electoral Area C	Unnamed Stream	Low	High	Low	Moderate	Very Low	Very Low	Low	0
Squamish-Lillooet Regional District	Clear-Water Floods	11078	SLRD Electoral Area C	Unnamed Stream	Low	High	Low	Moderate	Very Low	Very Low	Low	0
Squamish-Lillooet Regional District	Clear-Water Floods	11079	SLRD Electoral Area C	Torrent Creek	Low	High	Low	Moderate	Very Low	Very Low	Low	0
Squamish-Lillooet Regional District	Clear-Water Floods	11080	SLRD Electoral Area C	Unnamed Stream	Low	High	Low	Moderate	Very Low	Very Low	Low	0
Squamish-Lillooet Regional District	Clear-Water Floods	11081	SLRD Electoral Area C	Unnamed Stream	Low	High	Low	Moderate	Very Low	Very Low	Low	1
Squamish-Lillooet Regional District	Clear-Water Floods	11082	SLRD Electoral Area C	SOO RIVER	Low	High	Low	Moderate	High	Moderate	Moderate	80
Squamish-Lillooet Regional District	Clear-Water Floods	11083	SLRD Electoral Area C	Unnamed Stream	Low	High	Low	Moderate	Very Low	Very Low	Low	1
Squamish-Lillooet Regional District	Clear-Water Floods	11084	SLRD Electoral Area C	Unnamed Stream	Low	High	Low	Moderate	Moderate	Low	Low	11
Squamish-Lillooet Regional District	Clear-Water Floods	11085	SLRD Electoral Area C	Unnamed Stream	Low	High	Low	Moderate	Very Low	Very Low	Low	1
Squamish-Lillooet Regional District	Clear-Water Floods	11086	SLRD Electoral Area C	Unnamed Stream	Low	High	Low	Moderate	Very Low	Very Low	Low	1
Squamish-Lillooet Regional District	Clear-Water Floods	11087	SLRD Electoral Area C	Unnamed Stream	Low	High	Low	Moderate	Very Low	Very Low	Low	1
Squamish-Lillooet Regional District	Clear-Water Floods	11088	SLRD Electoral Area C	Unnamed Stream	Low	High	Low	Moderate	Very Low	Very Low	Low	1
Squamish-Lillooet Regional District	Clear-Water Floods	11089	SLRD Electoral Area C	Unnamed Stream	Low	High	Low	Moderate	Very Low	Very Low	Low	1
Squamish-Lillooet Regional District	Clear-Water Floods	11090	SLRD Electoral Area C	Unnamed Stream	Low	High	Low	Moderate	Very Low	Very Low	Low	1
Squamish-Lillooet Regional District	Clear-Water Floods	11091	SLRD Electoral Area C	Unnamed Stream	Low	High	Low	Moderate	Very Low	Very Low	Low	1
Squamish-Lillooet Regional District	Clear-Water Floods	11092	SLRD Electoral Area C	Unnamed Stream	Low	High	Low	Moderate	Very Low	Very Low	Low	1
Squamish-Lillooet Regional District	Clear-Water Floods	11093	SLRD Electoral Area C	Unnamed Stream	Low	High	Low	Moderate	Very Low	Very Low	Low	1
Squamish-Lillooet Regional District	Clear-Water Floods	11094	SLRD Electoral Area C	Unnamed Stream	Low	High	Low	Moderate	Very Low	Very Low	Low	1
Squamish-Lillooet Regional District	Clear-Water Floods	11095	SLRD Electoral Area C	Unnamed Stream	Low	High	Low	Moderate	Very Low	Very Low	Low	1
Squamish-Lillooet Regional District	Clear-Water Floods	11096	SLRD Electoral Area C	Unnamed Stream	Low	High	Low	Moderate	Very Low	Very Low	Low	0
Squamish-Lillooet Regional District	Clear-Water Floods	11097	SLRD Electoral Area C	Unnamed Stream	Low	High	Low	Moderate	Very Low	Very Low	Low	1
Squamish-Lillooet Regional District	Clear-Water Floods	11098	SLRD Electoral Area C	Unnamed Stream	Low	High	Low	Moderate	Very Low	Very Low	Low	1
Squamish-Lillooet Regional District	Clear-Water Floods	11099	SLRD Electoral Area C	Unnamed Stream	Low	High	Low	Moderate	Very Low	Very Low	Low	1
Squamish-Lillooet Regional District	Clear-Water Floods	11100	SLRD Electoral Area C	Unnamed Stream	Low	High	Low	Moderate	Very Low	Very Low	Low	1
Squamish-Lillooet Regional District	Clear-Water Floods	11101	SLRD Electoral Area C	Unnamed Stream	Low	High	Low	Moderate	Very Low	Very Low	Low	1
Squamish-Lillooet Regional District	Clear-Water Floods	11102	SLRD Electoral Area C	Unnamed Stream	Low	High	Low	Moderate	Very Low	Very Low	Low	1
Squamish-Lillooet Regional District	Clear-Water Floods	11103	SLRD Electoral Area C	Unnamed Stream	Low	High	Low	Moderate	Very Low	Very Low	Low	1
Squamish-Lillooet Regional District	Clear-Water Floods	11104	SLRD Electoral Area C	Unnamed Stream	Low	High	Low	Moderate	Very Low	Very Low	Low	1
Squamish-Lillooet Regional District	Clear-Water Floods	11105	SLRD Electoral Area C	Unnamed Stream	Low	High	Low	Moderate	Very Low	Very Low	Low	0
Squamish-Lillooet Regional District	Clear-Water Floods	11106	SLRD Electoral Area C	Unnamed Stream	Low	High	Low	Moderate	Low	Low	Low	5
Squamish-Lillooet Regional District	Clear-Water Floods	11107	SLRD Electoral Area C	Unnamed Stream	Low	High	Low	Moderate	Very Low	Very Low	Low	0
Squamish-Lillooet Regional District	Clear-Water Floods	11108	SLRD Electoral Area C	Unnamed Stream	Low	High	Low	Moderate	Moderate	Low	Low	20
Squamish-Lillooet Regional District	Clear-Water Floods	11109	SLRD Electoral Area C	Poole Creek	Low	High	Low	Moderate	High	Moderate	Moderate	75
Squamish-Lillooet Regional District	Clear-Water Floods	11110	SLRD Electoral Area B	Unnamed Stream	Low	High	Low	Moderate	Low	Low	Low	5
Squamish-Lillooet Regional District	Clear-Water Floods	11111	SLRD Electoral Area C	Unnamed Stream	Low	High	Low	Moderate	Moderate	Low	Low	6
Squamish-Lillooet Regional District	Clear-Water Floods	11112	SLRD Electoral Area C	Unnamed Stream	Low	High	Low	Moderate	Moderate	Low	Low	21
Squamish-Lillooet Regional District	Clear-Water Floods	11113	SLRD Electoral Area C	Unnamed Stream	Low	High	Low	Moderate	Low	Low	Low	5
Squamish-Lillooet Regional District	Clear-Water Floods	11114	SLRD Electoral Area C	Unnamed Stream	Low	High	Low	Moderate	Very Low	Very Low	Low	1
Squamish-Lillooet Regional District	Clear-Water Floods	11115	SLRD Electoral Area C	Unnamed Stream	Low	High	Low	Moderate	Moderate	Low	Low	22
Squamish-Lillooet Regional District	Clear-Water Floods	11116	SLRD Electoral Area B	Unnamed Stream	Low	High	Low	Moderate	Moderate	Low	Low	6
Squamish-Lillooet Regional District	Clear-Water Floods	11117	SLRD Electoral Area B	Unnamed Stream	Low	High	Low	Moderate	Moderate	Low	Low	6
Squamish-Lillooet Regional District	Clear-Water Floods	11118	SLRD Electoral Area B	Riley Creek	Low	High	Low	Moderate	High	Moderate	Moderate	55
Squamish-Lillooet Regional District	Clear-Water Floods	11119	SLRD Electoral Area C	Unnamed Stream	Low	High	Low	Moderate	Very Low	Very Low	Low	1
Squamish-Lillooet Regional District	Clear-Water Floods	11120	SLRD Electoral Area C	Unnamed Stream	Low	High	Low	Moderate	Moderate	Low	Low	21
Squamish-Lillooet Regional District	Clear-Water Floods	11121	SLRD Electoral Area C	Unnamed Stream	Low	High	Low	Moderate	Low	Low	Low	5
Squamish-Lillooet Regional District	Clear-Water Floods	11122	SLRD Electoral Area C	Birkenhead River	Low	High	Low	Moderate	Moderate	Low	Low	6
Squamish-Lillooet Regional District	Clear-Water Floods	11123	SLRD Electoral Area C	Fowl Creek	Low	High	Low	Moderate	Low	Low	Low	5
Squamish-Lillooet Regional District	Clear-Water Floods	11124	SLRD Electoral Area B	Unnamed Stream	Low	High	Low	Moderate	High	Moderate	Moderate	75
Squamish-Lillooet Regional District	Clear-Water Floods	11125	SLRD Electoral Area B	Unnamed Stream	Low	High	Low	Moderate	High	Moderate	Moderate	75
Squamish-Lillooet Regional District	Clear-Water Floods	11126	SLRD Electoral Area B	Unnamed Stream	Low	High	Low	Moderate	High	Moderate	Moderate	55
Squamish-Lillooet Regional District	Clear-Water Floods	11127	SLRD Electoral Area C	Unnamed Stream	Low	High	Low	Moderate	Moderate	Low	Low	21
Squamish-Lillooet Regional District	Clear-Water Floods	11128	SLRD Electoral Area C	Unnamed Stream	Low	High	Low	Moderate	Low	Low	Low	5
Squamish-Lillooet Regional District	Clear-Water Floods	11129	SLRD Electoral Area B	Unnamed Stream	Low	High	Low	Moderate	Moderate	Low	Low	25
Squamish-Lillooet Regional District	Clear-Water Floods	11130	SLRD Electoral Area C	Unnamed Stream	Low	High	Low	Moderate	Low	Low	Low	5
Squamish-Lillooet Regional District	Clear-Water Floods	11131	SLRD Electoral Area B	Unnamed Stream	Low	High	Low	Moderate	High	Moderate	Moderate	45
Squamish-Lillooet Regional District	Clear-Water Floods	11132	SLRD Electoral Area C	Unnamed Stream	Low	High	Low	Moderate	Moderate	Low	Low	6
Squamish-Lillooet Regional District	Clear-Water Floods	11133	SLRD Electoral Area B	Unnamed Stream	Low	High	Low	Moderate	Moderate	Low	Low	6
Squamish-Lillooet Regional District	Clear-Water Floods	11134	SLRD Electoral Area B	Chad Creek	Low	High	Low	Moderate	High	Moderate	Moderate	45
Squamish-Lillooet Regional District	Clear-Water Floods	11135	SLRD Electoral Area B	Unnamed Stream	Low	High	Low	Moderate	High	Moderate	Moderate	55

Squamish-Lillooet Regional District	Clear-Water Floods	11136	SLRD Electoral Area C	Unnamed Stream	Low	High	Low	Moderate	Moderate	Low	Low	6
Squamish-Lillooet Regional District	Clear-Water Floods	11137	SLRD Electoral Area B	Unnamed Stream	Low	High	Low	Moderate	Moderate	Low	Low	25
Squamish-Lillooet Regional District	Clear-Water Floods	11138	SLRD Electoral Area D	Unnamed Stream	Low	High	Low	Moderate	Moderate	Low	Low	6
Squamish-Lillooet Regional District	Clear-Water Floods	11139	SLRD Electoral Area D	Dipper Creek	Low	High	Low	Moderate	Moderate	Low	Low	6
Squamish-Lillooet Regional District	Clear-Water Floods	11140	SLRD Electoral Area D	Dipper Creek	Low	High	Low	Moderate	Moderate	Low	Low	6
Squamish-Lillooet Regional District	Clear-Water Floods	11141	SLRD Electoral Area D	Unnamed Stream	Low	High	Low	Moderate	Moderate	Low	Low	6
Squamish-Lillooet Regional District	Clear-Water Floods	11142	SLRD Electoral Area D	Squamish River	Low	High	Low	Moderate	Moderate	Low	Low	6
Squamish-Lillooet Regional District	Clear-Water Floods	11143	SLRD Electoral Area D	Squamish River	Low	High	Low	Moderate	Moderate	Low	Low	6
Squamish-Lillooet Regional District	Clear-Water Floods	11144	SLRD Electoral Area D	Unnamed Stream	Low	High	Low	Moderate	Moderate	Low	Low	6
Squamish-Lillooet Regional District	Clear-Water Floods	11145	SLRD Electoral Area D	Unnamed Stream	Low	High	Low	Moderate	Moderate	Low	Low	6
Squamish-Lillooet Regional District	Clear-Water Floods	11146	SLRD Electoral Area D	Unnamed Stream	Low	High	Low	Moderate	Moderate	Low	Low	6
Squamish-Lillooet Regional District	Clear-Water Floods	11147	SLRD Electoral Area D	Unnamed Stream	Low	High	Low	Moderate	Moderate	Low	Low	6
Squamish-Lillooet Regional District	Clear-Water Floods	11148	SLRD Electoral Area D	Squamish River	Low	High	Moderate	Moderate	Moderate	Moderate	Moderate	6
Squamish-Lillooet Regional District	Clear-Water Floods	11149	SLRD Electoral Area D	Unnamed Stream	Low	High	Low	Moderate	Moderate	Low	Low	6
Squamish-Lillooet Regional District	Clear-Water Floods	11150	SLRD Electoral Area D	Unnamed Stream	Low	High	Low	Moderate	Moderate	Low	Low	6
Squamish-Lillooet Regional District	Clear-Water Floods	11151	SLRD Electoral Area D	Unnamed Stream	Low	High	Low	Moderate	Moderate	Low	Low	6
Squamish-Lillooet Regional District	Clear-Water Floods	11152	SLRD Electoral Area D	Unnamed Stream	Low	High	Low	Moderate	Moderate	Low	Low	6
Squamish-Lillooet Regional District	Clear-Water Floods	11153	SLRD Electoral Area D	Unnamed Stream	Low	High	Low	Moderate	Moderate	Low	Low	6
Squamish-Lillooet Regional District	Clear-Water Floods	11154	SLRD Electoral Area D	Unnamed Stream	Low	High	Low	Moderate	Moderate	Low	Low	6
Squamish-Lillooet Regional District	Clear-Water Floods	11155	SLRD Electoral Area D	Unnamed Stream	Low	High	Low	Moderate	Moderate	Low	Low	6
Squamish-Lillooet Regional District	Clear-Water Floods	11156	SLRD Electoral Area D	Unnamed Stream	Low	High	Low	Moderate	Moderate	Low	Low	6
Squamish-Lillooet Regional District	Clear-Water Floods	11157	SLRD Electoral Area D	Unnamed Stream	Low	High	Low	Moderate	Moderate	Low	Low	6
Squamish-Lillooet Regional District	Clear-Water Floods	11158	SLRD Electoral Area D	Unnamed Stream	Low	High	Low	Moderate	Moderate	Low	Low	6
Squamish-Lillooet Regional District	Clear-Water Floods	11159	SLRD Electoral Area D	Unnamed Stream	Low	High	Low	Moderate	Low	Low	Low	5
Squamish-Lillooet Regional District	Clear-Water Floods	11160	SLRD Electoral Area D	Unnamed Stream	Low	High	Low	Moderate	Low	Low	Low	5
Squamish-Lillooet Regional District	Clear-Water Floods	11161	SLRD Electoral Area D	Unnamed Stream	Low	High	Low	Moderate	Low	Low	Low	5
Squamish-Lillooet Regional District	Clear-Water Floods	11162	SLRD Electoral Area D	Squamish River	Low	High	Low	Moderate	Low	Low	Low	5
Squamish-Lillooet Regional District	Clear-Water Floods	11163	SLRD Electoral Area D	Unnamed Stream	Low	High	Low	Moderate	Low	Low	Low	5
Squamish-Lillooet Regional District	Clear-Water Floods	11164	SLRD Electoral Area D	Unnamed Stream	Low	High	Low	Moderate	Low	Low	Low	5
Squamish-Lillooet Regional District	Clear-Water Floods	11165	SLRD Electoral Area D	Unnamed Stream	Low	High	Low	Moderate	Low	Low	Low	5
Squamish-Lillooet Regional District	Clear-Water Floods	11166	SLRD Electoral Area D	Unnamed Stream	Low	High	Low	Moderate	Low	Low	Low	5
Squamish-Lillooet Regional District	Clear-Water Floods	11167	SLRD Electoral Area D	Unnamed Stream	Low	High	Low	Moderate	Low	Low	Low	5
Squamish-Lillooet Regional District	Clear-Water Floods	11168	SLRD Electoral Area D	Unnamed Stream	Low	High	Low	Moderate	Moderate	Low	Low	6
Squamish-Lillooet Regional District	Clear-Water Floods	11169	SLRD Electoral Area D	Unnamed Stream	Low	High	Low	Moderate	Low	Low	Low	5
Squamish-Lillooet Regional District	Clear-Water Floods	11170	SLRD Electoral Area D	Unnamed Stream	Low	High	Low	Moderate	Low	Low	Low	5
Squamish-Lillooet Regional District	Clear-Water Floods	11171	SLRD Electoral Area D	Unnamed Stream	Low	High	Low	Moderate	Moderate	Low	Low	6
Squamish-Lillooet Regional District	Clear-Water Floods	11172	SLRD Electoral Area D	Unnamed Stream	Low	High	Low	Moderate	Moderate	Low	Low	6
Squamish-Lillooet Regional District	Clear-Water Floods	11173	SLRD Electoral Area D	Unnamed Stream	Low	High	Low	Moderate	Moderate	Low	Low	6
Squamish-Lillooet Regional District	Clear-Water Floods	11174	SLRD Electoral Area D	Unnamed Stream	Low	High	Low	Moderate	Low	Low	Low	5
Squamish-Lillooet Regional District	Clear-Water Floods	11175	SLRD Electoral Area D	Unnamed Stream	Low	High	Low	Moderate	Low	Low	Low	5
Squamish-Lillooet Regional District	Clear-Water Floods	11176	SLRD Electoral Area D	Unnamed Stream	Low	High	Low	Moderate	Moderate	Low	Low	6
Squamish-Lillooet Regional District	Clear-Water Floods	11177	SLRD Electoral Area C	Unnamed Stream	Low	High	Low	Moderate	High	Moderate	Moderate	31
Squamish-Lillooet Regional District	Clear-Water Floods	11178	SLRD Electoral Area B	Unnamed Stream	Low	High	Low	Moderate	Moderate	Low	Low	25
Squamish-Lillooet Regional District	Clear-Water Floods	11179	District of Lillooet	Unnamed Stream	Low	High	Low	Moderate	High	Moderate	Moderate	70
Squamish-Lillooet Regional District	Clear-Water Floods	11180	SLRD Electoral Area B	Unnamed Stream	Low	High	Low	Moderate	Moderate	Low	Low	6
Squamish-Lillooet Regional District	Clear-Water Floods	11181	SLRD Electoral Area B	Unnamed Stream	Low	High	Low	Moderate	High	Moderate	Moderate	35
Squamish-Lillooet Regional District	Clear-Water Floods	11182	SLRD Electoral Area B	Wade Creek	Low	High	Low	Moderate	Moderate	Low	Low	11
Squamish-Lillooet Regional District	Clear-Water Floods	11183	SLRD Electoral Area B	Unnamed Stream	Low	High	Low	Moderate	Moderate	Low	Low	6
Squamish-Lillooet Regional District	Clear-Water Floods	11184	SLRD Electoral Area B	Phair Creek	Low	High	Low	Moderate	Moderate	Low	Low	6
Squamish-Lillooet Regional District	Clear-Water Floods	11185	SLRD Electoral Area B	Cinnamon Creek	Low	High	Low	Moderate	Moderate	Low	Low	6
Squamish-Lillooet Regional District	Clear-Water Floods	11186	SLRD Electoral Area B	Unnamed Stream	Low	High	Low	Moderate	Moderate	Low	Low	6
Squamish-Lillooet Regional District	Clear-Water Floods	11187	SLRD Electoral Area B	Unnamed Stream	Low	High	Low	Moderate	Moderate	Low	Low	6
Squamish-Lillooet Regional District	Clear-Water Floods	11188	District of Lillooet	Unnamed Stream	Low	High	Low	Moderate	High	Moderate	Moderate	30
Squamish-Lillooet Regional District	Clear-Water Floods	11189	SLRD Electoral Area B	Unnamed Stream	Low	High	Low	Moderate	Moderate	Low	Low	25
Squamish-Lillooet Regional District	Clear-Water Floods	11190	SLRD Electoral Area C	Gingerbread Creek	Low	High	Low	Moderate	Moderate	Low	Low	6
Squamish-Lillooet Regional District	Clear-Water Floods	11191	SLRD Electoral Area B	Cayoosh Creek	Low	High	Low	Moderate	Low	Low	Low	5
Squamish-Lillooet Regional District	Clear-Water Floods	11192	SLRD Electoral Area C	Unnamed Stream	Low	High	Low	Moderate	Moderate	Low	Low	25
Squamish-Lillooet Regional District	Clear-Water Floods	11193	District of Lillooet	Unnamed Stream	Low	High	Low	Moderate	High	Moderate	Moderate	50
Squamish-Lillooet Regional District	Clear-Water Floods	11194	SLRD Electoral Area B	Unnamed Stream	Low	High	Low	Moderate	Moderate	Low	Low	25
Squamish-Lillooet Regional District	Clear-Water Floods	11195	SLRD Electoral Area B	Unnamed Stream	Low	High	Low	Moderate	Moderate	Low	Low	6
Squamish-Lillooet Regional District	Clear-Water Floods	11196	SLRD Electoral Area B	Unnamed Stream	Low	High	Low	Moderate	Moderate	Low	Low	6
Squamish-Lillooet Regional District	Clear-Water Floods	11197	SLRD Electoral Area B	Unnamed Stream	Low	High	Low	Moderate	Low	Low	Low	5
Squamish-Lillooet Regional District	Clear-Water Floods	11198	SLRD Electoral Area B	Downton Creek	Low	High	Low	Moderate	Moderate	Low	Low	6
Squamish-Lillooet Regional District	Clear-Water Floods	11199	SLRD Electoral Area B	Downton Creek	Low	High	Low	Moderate	Moderate	Low	Low	6
Squamish-Lillooet Regional District	Clear-Water Floods	11200	SLRD Electoral Area B	Unnamed Stream	Low	High	Low	Moderate	Low	Low	Low	5
Squamish-Lillooet Regional District	Clear-Water Floods	11201	SLRD Electoral Area B	Downton Creek	Low	High	Low	Moderate	Moderate	Low	Low	6
Squamish-Lillooet Regional District	Clear-Water Floods	11202	SLRD Electoral Area C	Unnamed Stream	Low	High	Low	Moderate	Moderate	Low	Low	10
Squamish-Lillooet Regional District	Clear-Water Floods	11203	SLRD Electoral Area C	Unnamed Stream	Low	High	Low	Moderate	Moderate	Low	Low	25
Squamish-Lillooet Regional District	Clear-Water Floods	11204	SLRD Electoral Area C	Gates River	Low	High	Low	Moderate	High	Moderate	Moderate	36
Squamish-Lillooet Regional District	Clear-Water Floods	11205	SLRD Electoral Area C	Unnamed Stream	Low	High	Low	Moderate	High	Moderate	Moderate	26
Squamish-Lillooet Regional District	Clear-Water Floods	11206	SLRD Electoral Area C	Unnamed Stream	Low	High	Low	Moderate	Moderate	Low	Low	6
Squamish-Lillooet Regional District	Clear-Water Floods	11207	SLRD Electoral Area C	Unnamed Stream	Low	High	Low	Moderate	Low	Low	Low	5
Squamish-Lillooet Regional District	Clear-Water Floods	11208	SLRD Electoral Area C	Unnamed Stream	Low	High	Low	Moderate	Low	Low	Low	5
Squamish-Lillooet Regional District	Clear-Water Floods	11209	SLRD Electoral Area C	Unnamed Stream	Low	High	Low	Moderate	Very Low	Very Low	Low	0
Squamish-Lillooet Regional District	Clear-Water Floods	11210	SLRD Electoral Area C	Unnamed Stream	Low	High	Low	Moderate	Moderate	Low	Low	10
Squamish-Lillooet Regional District	Clear-Water Floods	11211	SLRD Electoral Area C	Unnamed Stream	Low	High	Low	Moderate	Moderate	Low	Low	10
Squamish-Lillooet Regional District	Clear-Water Floods	11212	SLRD Electoral Area C	Unnamed Stream	Low	High	Low	Moderate	High	Moderate	Moderate	55
Squamish-Lillooet Regional District	Clear-Water Floods	11213	SLRD Electoral Area C	Unnamed Stream	Low	High	Low	Moderate	High	Moderate	Moderate	36
Squamish-Lillooet Regional District	Clear-Water Floods	11214	SLRD Electoral Area C	Unnamed Stream	Low	High	Low	Moderate	High	Moderate	Moderate	51
Squamish-Lillooet Regional District	Clear-Water Floods	11215	SLRD Electoral Area C	Gates River	Low	High	Low	Moderate	High	Moderate	Moderate	75
Squamish-Lillooet Regional District	Clear-Water Floods	11216	SLRD Electoral Area C	Unnamed Stream	Low	High	Low	Moderate	Moderate	Low	Low	6
Squamish-Lillooet Regional District	Clear-Water Floods	11217	District of Lillooet	Unnamed Stream	Low	High	Low	Moderate	High	Moderate	Moderate	75
Squamish-Lillooet Regional District	Clear-Water Floods	11218	SLRD Electoral Area B	Unnamed Stream	Low	High	Low	Moderate	Moderate	Low	Low	6
Squamish-Lillooet Regional District	Clear-Water Floods	11219	District of Lillooet	Unnamed Stream	Low	High	Low	Moderate	High	Moderate	Moderate	75
Squamish-Lillooet Regional District	Clear-Water Floods	11220	District of Lillooet	Unnamed Stream	Low	High	Low	Moderate	High	Moderate	Moderate	50
Squamish-Lillooet Regional District	Clear-Water Floods	11221	SLRD Electoral Area C	Johnny Sandy Creek	Low	High	Low	Moderate	Moderate	Low	Low	10
Squamish-Lillooet Regional District	Clear-Water Floods	11222	SLRD Electoral Area C	Unnamed Stream	Low	High	Low	Moderate	Moderate	Low	Low	6
Squamish-Lillooet Regional District	Clear-Water Floods	11223	SLRD Electoral Area C	Unnamed Stream	Low	High	Low	Moderate	Low	Low	Low	5
Squamish-Lillooet Regional District	Clear-Water Floods	11224	SLRD Electoral Area B	Unnamed Stream	Low	High	Low	Moderate	Low	Low	Low	5
Squamish-Lillooet Regional District	Clear-Water Floods	11225	SLRD Electoral Area C	Unnamed Stream	Low	High	Low	Moderate	Moderate	Low	Low	6
Squamish-Lillooet Regional District	Clear-Water Floods	11226	SLRD Electoral Area C	Thomson Creek	Low	High	Low	Moderate	Moderate	Low	Low	21
Squamish-Lillooet Regional District	Clear-Water Floods	11227	SLRD Electoral Area B	Unnamed Stream	Low	High	Low	Moderate	Low	Low	Low	5
Squamish-Lillooet Regional District	Clear-Water Floods	11228	SLRD Electoral Area C	Mellott Creek	Low	High	Low	Moderate	Moderate	Low	Low	17
Squamish-Lillooet Regional District	Clear-Water Floods	11229	SLRD Electoral Area B	COPPER CREEK	Low	High	Low	Moderate	Moderate	Low	Low	6
Squamish-Lillooet Regional District	Clear-Water Floods	11230	SLRD Electoral Area B	Unnamed Stream	Low	High	Low	Moderate	Moderate	Low	Low	15
Squamish-Lillooet Regional District	Clear-Water Floods	11231	SLRD Electoral Area C	Unnamed Stream	Low	High	Low	Moderate	Very Low	Very Low	Low	0
Squamish-Lillooet Regional District	Clear-Water Floods	11232	SLRD Electoral Area C	Unnamed Stream	Low	High	Low	Moderate	Very Low	Very Low	Low	0
Squamish-Lillooet Regional District	Clear-Water Floods	11233	SLRD Electoral Area C	Unnamed Stream	Low	High	Low	Moderate	Very Low	Very Low	Low	0
Squamish-Lillooet Regional District	Clear-Water Floods	11234	SLRD Electoral Area C	Unnamed Stream	Low	High	Low	Moderate	Very Low	Very Low	Low	0
Squamish-Lillooet Regional District	Clear-Water Floods	11235	SLRD Electoral Area C	Unnamed Stream	Low	High	Low	Moderate	Very Low	Very Low	Low	0
Squamish-Lillooet Regional District	Clear-Water Floods	11236	SLRD Electoral Area C	Unnamed Stream	Low	High	Low	Moderate	Very Low	Very Low	Low	0
Squamish-Lillooet Regional District	Clear-Water Floods	11237	SLRD Electoral Area C	Unnamed Stream	Low	High	Low	Moderate	Very Low	Very Low	Low	0
Squamish-Lillooet Regional District	Clear-Water Floods	11238	SLRD Electoral Area C	Unnamed Stream	Low	High	Low	Moderate	Very Low	Very Low	Low	0
Squamish-Lillooet Regional District	Clear-Water Floods	11239	SLRD Electoral Area C	Unnamed Stream	Low	High	Low	Moderate	Very Low	Very Low	Low	0
Squamish-Lillooet Regional District	Clear-Water Floods	11240	SLRD Electoral Area C	Unnamed Stream	Low	High	Low	Moderate	Very Low	Very Low	Low	0
Squamish-Lillooet Regional District	Clear-Water Floods	11241	SLRD Electoral Area C	Unnamed Stream	Low	High	Low	Moderate	Very Low	Very Low	Low	0
Squamish-Lillooet Regional District	Clear-Water Floods	11242	SLRD Electoral Area C	Unnamed Stream	Low	High	Low	Moderate	Very Low	Very Low	Low	0
Squamish-Lillooet Regional District	Clear-Water Floods	11243	SLRD Electoral Area C	Unnamed Stream	Low	High	Low	Moderate	Very Low	Very Low	Low	0
Squamish-Lillooet Regional District	Clear-Water Floods	11244	SLRD Electoral Area C	Unnamed Stream	Low	High	Low	Moderate	Very Low	Very Low	Low	0
Squamish-Lillooet Regional District	Clear-Water Floods	11245	SLRD Electoral Area C	Unnamed Stream	Low	High	Low	Moderate	Very Low	Very Low	Low	0
Squamish-Lillooet Regional District	Clear-Water Floods	11246	SLRD Electoral Area C	Unnamed Stream	Low	High	Low	Moderate	Very Low	Very Low	Low	0
Squamish-Lillooet Regional District	Clear-Water Floods	11247	SLRD Electoral Area C	Unnamed Stream	Low	High	Low	Moderate	Very Low	Very Low	Low	0
Squamish-Lillooet Regional District	Clear-Water Floods	11248	SLRD Electoral Area C	Unnamed Stream	Low	High	Low	Moderate	Very Low	Very Low	Low	0
Squamish-Lillooet Regional District	Clear-Water Floods	11249	SLRD Electoral Area C	Unnamed Stream	Low	High	Low	Moderate	Very Low	Very Low	Low	0
Squamish-Lillooet Regional District	Clear-Water Floods	11250	SLRD Electoral Area C	Unnamed Stream	Low	High	Low	Moderate	Very Low	Very Low	Low	0
Squamish-Lillooet Regional District	Clear-Water Floods	11251	SLRD Electoral Area C	Unnamed Stream	Low	High	Low	Moderate	Very Low	Very Low	Low	0
Squamish-Lillooet Regional District	Clear-Water Floods	11252	SLRD Electoral Area C	Unnamed Stream	Low	High	Low	Moderate	Very Low	Very Low	Low	0
Squamish-Lillooet Regional District	Clear-Water Floods	11253	SLRD Electoral Area C	Unnamed Stream	Low	High	Low	Moderate	Very Low	Very Low	Low	0
Squamish-Lillooet Regional District	Clear-Water Floods	11254	SLRD Electoral Area C	Unnamed Stream	Low	High	Low	Moderate	Very Low	Very Low	Low	0
Squamish-Lillooet Regional District	Clear-Water Floods	11255	SLRD Electoral Area C	Unnamed Stream	Low	High	Low	Moderate	Very Low	Very Low	Low	0
Squamish-Lillooet Regional District	Clear-Water Floods	11256	SLRD Electoral Area C	Unnamed Stream	Low	High	Low	Moderate	Very Low	Very Low	Low	0
Squamish-Lillooet Regional District	Clear-Water Floods	11257	SLRD Electoral Area C	Unnamed Stream	Low	High	Low	Moderate	Very Low	Very Low	Low	0
Squamish-Lillooet Regional District	Clear-Water Floods	11258	SLRD Electoral Area C	Unnamed Stream	Low	High	Low	Moderate	Very Low	Very Low	Low	0
Squamish-Lillooet Regional District	Clear-Water Floods	11259	SLRD Electoral Area C	Unnamed Stream	Low	High	Low	Moderate	Low	Low	Low	5
Squamish-Lillooet Regional District	Clear-Water Floods	11260	SLRD Electoral Area B	Unnamed Stream	Low	High	Low	Moderate	Moderate	Low	Low	15
Squamish-Lillooet Regional District	Clear-Water Floods	11261	SLRD Electoral Area B	Unnamed Stream	Low	High	Low	Moderate	Moderate	Low	Low	16
Squamish-Lillooet Regional District	Clear-Water Floods	11262	SLRD Electoral Area B	Unnamed Stream	Low	High	Low	Moderate	Moderate	Low	Low	17
Squamish-Lillooet Regional District	Clear-Water Floods	11263	SLRD Electoral Area B	Unnamed Stream	Low	High	Low	Moderate	Moderate	Low	Low	16
Squamish-Lillooet Regional District	Clear-Water Floods	11264	SLRD Electoral Area B	Unnamed Stream	Low	High	Low	Moderate	Moderate	Low	Low	16
Squamish-Lillooet Regional District	Clear-Water Floods	11265	SLRD Electoral Area B	Unnamed Stream	Low	High	Low	Moderate	Moderate	Low	Low	16
Squamish-Lillooet Regional District	Clear-Water Floods	11266	District of Lillooet	Unnamed Stream	Low	High	Low	Moderate	High	Moderate	Moderate	75
Squamish-Lillooet Regional District	Clear-Water Floods	11267	SLRD Electoral Area B	Audrey Creek	Low	High	Low	Moderate	Moderate	Low	Low	15
Squamish-Lillooet Regional District	Clear-Water Floods	11268	SLRD Electoral Area C	Unnamed Stream	Low	High	Low	Moderate	Moderate	Low	Low	6
Squamish-Lillooet Regional District	Clear-Water Floods	11269	SLRD Electoral Area B	Unnamed Stream	Low	High	Low	Moderate	Moderate	Low	Low	16
Squamish-Lillooet Regional District	Clear-Water Floods	11270	SLRD Electoral Area C	Unnamed Stream	Low	High	Low	Moderate	Low	Low	Low	5
Squamish-Lillooet Regional District	Clear-Water Floods	11271	SLRD Electoral Area B	Unnamed Stream	Low	High	Low	Moderate	Moderate	Low	Low	15
Squamish-Lillooet Regional District	Clear-Water Floods	11272	SLRD Electoral Area B	Unnamed Stream	Low	High	Low	Moderate	Moderate	Low	Low	15
Squamish-Lillooet Regional District	Clear-Water Floods	11273	SLRD Electoral Area B	Unnamed Stream	Low	High	Low	Moderate	Low	Low	Low	5
Squamish-Lillooet Regional District	Clear-Water Floods	11274	District of Lillooet	Unnamed Stream	Low	High	Low	Moderate	High	Moderate	Moderate	70
Squamish-Lillooet Regional District	Clear-Water Floods	11275	District of Lillooet	Unnamed Stream	Low	High	Low	Moderate	High	Moderate	Moderate	80
Squamish-Lillooet Regional District	Clear-Water Floods	11276	SLRD Electoral Area B	Unnamed Stream	Low	High	Low	Moderate	Moderate	Low	Low	15
Squamish-Lillooet Regional District	Clear-Water Floods	11277	SLRD Electoral Area B	Xusum Creek	Low	High	Low	Moderate	High	Moderate	Moderate	27
Squamish-Lillooet Regional District	Clear-Water Floods	11278	District of Lillooet	Unnamed Stream	Low	High	Low	Moderate	High	Moderate	Moderate	40
Squamish-Lillooet Regional District	Clear-Water Floods	11279	SLRD Electoral Area B	Machute Creek	Low	High	Low	Moderate	Moderate	Low	Low	16
Squamish-Lillooet Regional District	Clear-Water Floods	11280	SLRD Electoral Area B	Unnamed Stream	Low	High	Low	Moderate	Moderate	Low	Low	17
Squamish-Lillooet Regional District	Clear-Water Floods	11281	SLRD Electoral Area C	Unnamed Stream	Low	High	Low	Moderate	Moderate	Low	Low	6
Squamish-Lillooet Regional District	Clear-Water Floods	11282	SLRD Electoral Area C	Unnamed Stream	Low	High	Low	Moderate	Moderate	Low	Low	6
Squamish-Lillooet Regional District	Clear-Water Floods	11283	SLRD Electoral Area C	Unnamed Stream	Low	High	Low	Moderate	Moderate	Low	Low	6
Squamish-Lillooet Regional District	Clear-Water Floods	11284	SLRD Electoral Area C	Unnamed Stream	Low	High	Low	Moderate	Moderate	Low	Low	6
Squamish-Lillooet Regional District	Clear-Water Floods	11285	SLRD Electoral Area C	Unnamed Stream	Low	High	Low	Moderate	Moderate	Low	Low	6
Squamish-Lillooet Regional District	Clear-Water Floods	11286	SLRD Electoral Area C	Unnamed Stream	Low	High	Low	Moderate	Low	Low	Low	5
Squamish-Lillooet Regional District	Clear-Water Floods	11287	SLRD Electoral Area C	Unnamed Stream	Low	High	Low	Moderate	Moderate	Low	Low	6
Squamish-Lillooet Regional District	Clear-Water Floods	11288	SLRD Electoral Area C	Unnamed Stream	Low	High	Low	Moderate	Low	Low	Low	5
Squamish-Lillooet Regional District	Clear-Water Floods	11289	SLRD Electoral Area C	Unnamed Stream	Low	High	Low	Moderate	Low	Low	Low	5
Squamish-Lillooet Regional District	Clear-Water Floods	11290	SLRD Electoral Area C	Unnamed Stream	Low	High	Low	Moderate	Moderate	Low	Low	6
Squamish-Lillooet Regional District	Clear-Water Floods	11291	SLRD Electoral Area C	Unnamed Stream	Low	High	Low	Moderate	Moderate	Low	Low	6
Squamish-Lillooet Regional District	Clear-Water Floods	11292	SLRD Electoral Area C	Unnamed Stream	Low	High	Low	Moderate	Low	Low	Low	5
Squamish-Lillooet Regional District	Clear-Water Floods	11293	SLRD Electoral Area C	Unnamed Stream	Low	High	Low	Moderate	Low	Low	Low	5
Squamish-Lillooet Regional District	Clear-Water Floods	11294	SLRD Electoral Area C	Unnamed Stream	Low	High	Low	Moderate	Low	Low	Low	5
Squamish-Lillooet Regional District	Clear-Water Floods	11295	SLRD Electoral Area C	Unnamed Stream	Low	High	Low	Moderate	Moderate	Low	Low	6
Squamish-Lillooet Regional District	Clear-Water Floods	11296	SLRD Electoral Area C	Unnamed Stream	Low	High	Low	Moderate	Low	Low	Low	5
Squamish-Lillooet Regional District	Clear-Water Floods	11297	SLRD Electoral Area C	Unnamed Stream	Low	High	Low	Moderate	Moderate	Low	Low	6
Squamish-Lillooet Regional District	Clear-Water Floods	11298	SLRD Electoral Area C	Unnamed Stream	Low	High	Low	Moderate	Moderate	Low	Low	6
Squamish-Lillooet Regional District	Clear-Water Floods	11299	SLRD Electoral Area C	Unnamed Stream	Low	High	Low	Moderate	Low	Low	Low	5
Squamish-Lillooet Regional District	Clear-Water Floods	11300	SLRD Electoral Area C	Unnamed Stream	Low	High	Low	Moderate	Moderate	Low	Low	6
Squamish-Lillooet Regional District	Clear-Water Floods	11301	SLRD Electoral Area C	Unnamed Stream	Low	High	Low	Moderate	Low	Low	Low	5
Squamish-Lillooet Regional District	Clear-Water Floods	11302	SLRD Electoral Area C	Unnamed Stream	Low	High	Low	Moderate	Moderate	Low	Low	6

Squamish-Lillooet Regional District	Clear-Water Floods	11303	SLRD Electoral Area C	Unnamed Stream	Low	High	Low	Moderate	High	Moderate	Moderate	26
Squamish-Lillooet Regional District	Clear-Water Floods	11304	SLRD Electoral Area C	Ryan River	Low	High	Moderate	Moderate	High	High	High	31
Squamish-Lillooet Regional District	Clear-Water Floods	11305	SLRD Electoral Area C	Unnamed Stream	Low	High	Low	Moderate	Low	Low	Low	5
Squamish-Lillooet Regional District	Clear-Water Floods	11306	SLRD Electoral Area C	Unnamed Stream	Low	High	Low	Moderate	Moderate	Low	Low	6
Squamish-Lillooet Regional District	Clear-Water Floods	11307	SLRD Electoral Area C	Unnamed Stream	Low	High	Low	Moderate	Moderate	Low	Low	6
Squamish-Lillooet Regional District	Clear-Water Floods	11308	SLRD Electoral Area C	Unnamed Stream	Low	High	Low	Moderate	Moderate	Low	Low	6
Squamish-Lillooet Regional District	Clear-Water Floods	11309	SLRD Electoral Area C	Unnamed Stream	Low	High	Low	Moderate	Moderate	Low	Low	6
Squamish-Lillooet Regional District	Clear-Water Floods	11310	SLRD Electoral Area C	Unnamed Stream	Low	High	Low	Moderate	Moderate	Low	Low	6
Squamish-Lillooet Regional District	Clear-Water Floods	11311	SLRD Electoral Area C	Unnamed Stream	Low	High	Low	Moderate	Moderate	Low	Low	6
Squamish-Lillooet Regional District	Clear-Water Floods	11312	SLRD Electoral Area C	Unnamed Stream	Low	High	Low	Moderate	Moderate	Low	Low	6
Squamish-Lillooet Regional District	Clear-Water Floods	11313	SLRD Electoral Area C	Unnamed Stream	Low	High	Low	Moderate	Moderate	Low	Low	6
Squamish-Lillooet Regional District	Clear-Water Floods	11314	SLRD Electoral Area C	Unnamed Stream	Low	High	Low	Moderate	Moderate	Low	Low	6
Squamish-Lillooet Regional District	Clear-Water Floods	11315	SLRD Electoral Area C	Unnamed Stream	Low	High	Low	Moderate	Moderate	Low	Low	6
Squamish-Lillooet Regional District	Clear-Water Floods	11316	SLRD Electoral Area C	Unnamed Stream	Low	High	Low	Moderate	Moderate	Low	Low	6
Squamish-Lillooet Regional District	Clear-Water Floods	11317	SLRD Electoral Area C	Unnamed Stream	Low	High	Low	Moderate	Low	Low	Low	5
Squamish-Lillooet Regional District	Clear-Water Floods	11318	SLRD Electoral Area C	PETERSEN CREEK	Low	High	Low	Moderate	Low	Low	Low	5
Squamish-Lillooet Regional District	Clear-Water Floods	11319	SLRD Electoral Area C	PETERSEN CREEK	Low	High	Low	Moderate	Low	Low	Low	5
Squamish-Lillooet Regional District	Clear-Water Floods	11320	SLRD Electoral Area C	Unnamed Stream	Low	High	Low	Moderate	Low	Low	Low	5
Squamish-Lillooet Regional District	Clear-Water Floods	11321	SLRD Electoral Area C	Unnamed Stream	Low	High	Low	Moderate	Moderate	Low	Low	6
Squamish-Lillooet Regional District	Clear-Water Floods	11322	SLRD Electoral Area C	Unnamed Stream	Low	High	Low	Moderate	Moderate	Low	Low	6
Squamish-Lillooet Regional District	Clear-Water Floods	11323	SLRD Electoral Area C	Wasp Creek	Low	High	Low	Moderate	Moderate	Low	Low	6
Squamish-Lillooet Regional District	Clear-Water Floods	11324	SLRD Electoral Area C	Unnamed Stream	Low	High	Low	Moderate	Low	Low	Low	5
Squamish-Lillooet Regional District	Clear-Water Floods	11325	SLRD Electoral Area C	Unnamed Stream	Low	High	Low	Moderate	Moderate	Low	Low	6
Squamish-Lillooet Regional District	Clear-Water Floods	11326	SLRD Electoral Area C	Unnamed Stream	Low	High	Low	Moderate	Low	Low	Low	5
Squamish-Lillooet Regional District	Clear-Water Floods	11327	SLRD Electoral Area C	Unnamed Stream	Low	High	Low	Moderate	Low	Low	Low	5
Squamish-Lillooet Regional District	Clear-Water Floods	11328	SLRD Electoral Area C	Unnamed Stream	Low	High	Low	Moderate	Low	Low	Low	5
Squamish-Lillooet Regional District	Clear-Water Floods	11329	SLRD Electoral Area C	Unnamed Stream	Low	High	Low	Moderate	Low	Low	Low	5
Squamish-Lillooet Regional District	Clear-Water Floods	11330	SLRD Electoral Area C	Unnamed Stream	Low	High	Low	Moderate	Low	Low	Low	5
Squamish-Lillooet Regional District	Clear-Water Floods	11331	SLRD Electoral Area C	Unnamed Stream	Low	High	Low	Moderate	Low	Low	Low	5
Squamish-Lillooet Regional District	Clear-Water Floods	11332	SLRD Electoral Area B	Unnamed Stream	Low	High	Low	Moderate	Moderate	Low	Low	15
Squamish-Lillooet Regional District	Clear-Water Floods	11333	SLRD Electoral Area B	Cinquefoil Creek	Low	High	Low	Moderate	High	Moderate	Moderate	55
Squamish-Lillooet Regional District	Clear-Water Floods	11334	SLRD Electoral Area B	Fountain Creek	Low	High	Low	Moderate	Very High	High	High	100
Squamish-Lillooet Regional District	Clear-Water Floods	11335	SLRD Electoral Area B	Town Creek	Low	High	Low	Moderate	High	Moderate	Moderate	56
Squamish-Lillooet Regional District	Clear-Water Floods	11336	SLRD Electoral Area B	Unnamed Stream	Low	High	Low	Moderate	Moderate	Low	Low	6
Squamish-Lillooet Regional District	Clear-Water Floods	11337	SLRD Electoral Area B	Unnamed Stream	Low	High	Low	Moderate	Very High	High	High	85
Squamish-Lillooet Regional District	Clear-Water Floods	11338	SLRD Electoral Area C	Unnamed Stream	Low	High	Low	Moderate	Moderate	Low	Low	6
Squamish-Lillooet Regional District	Clear-Water Floods	11339	SLRD Electoral Area B	Unnamed Stream	Low	High	Low	Moderate	Moderate	Low	Low	17
Squamish-Lillooet Regional District	Clear-Water Floods	11340	SLRD Electoral Area B	Unnamed Stream	Low	High	Low	Moderate	High	Moderate	Moderate	35
Squamish-Lillooet Regional District	Clear-Water Floods	11341	SLRD Electoral Area B	Kettle Brook	Low	High	Low	Moderate	High	Moderate	Moderate	80
Squamish-Lillooet Regional District	Clear-Water Floods	11342	SLRD Electoral Area B	Unnamed Stream	Low	High	Low	Moderate	Moderate	Low	Low	15
Squamish-Lillooet Regional District	Clear-Water Floods	11343	SLRD Electoral Area B	Unnamed Stream	Low	High	Low	Moderate	Low	Low	Low	5
Squamish-Lillooet Regional District	Clear-Water Floods	11344	SLRD Electoral Area B	Unnamed Stream	Low	High	Low	Moderate	Moderate	Low	Low	16
Squamish-Lillooet Regional District	Clear-Water Floods	11345	SLRD Electoral Area B	Unnamed Stream	Low	High	Low	Moderate	Moderate	Low	Low	15
Squamish-Lillooet Regional District	Clear-Water Floods	11346	SLRD Electoral Area B	Unnamed Stream	Low	High	Low	Moderate	Moderate	Low	Low	16
Squamish-Lillooet Regional District	Clear-Water Floods	11347	SLRD Electoral Area B	Unnamed Stream	Low	High	Low	Moderate	Low	Low	Low	5
Squamish-Lillooet Regional District	Clear-Water Floods	11348	SLRD Electoral Area B	Unnamed Stream	Low	High	Low	Moderate	Moderate	Low	Low	16
Squamish-Lillooet Regional District	Clear-Water Floods	11349	SLRD Electoral Area B	Unnamed Stream	Low	High	Low	Moderate	Moderate	Low	Low	17
Squamish-Lillooet Regional District	Clear-Water Floods	11350	SLRD Electoral Area B	Unnamed Stream	Low	High	Low	Moderate	High	Moderate	Moderate	75
Squamish-Lillooet Regional District	Clear-Water Floods	11351	SLRD Electoral Area B	Unnamed Stream	Low	High	Low	Moderate	Moderate	Low	Low	6
Squamish-Lillooet Regional District	Clear-Water Floods	11352	District of Lillooet	DICKEY CREEK	Low	High	Low	Moderate	High	Moderate	Moderate	80
Squamish-Lillooet Regional District	Clear-Water Floods	11353	SLRD Electoral Area B	Unnamed Stream	Low	High	Low	Moderate	Moderate	Low	Low	6
Squamish-Lillooet Regional District	Clear-Water Floods	11354	SLRD Electoral Area B	Unnamed Stream	Low	High	Low	Moderate	High	Moderate	Moderate	35
Squamish-Lillooet Regional District	Clear-Water Floods	11355	SLRD Electoral Area B	Unnamed Stream	Low	High	Low	Moderate	Moderate	Low	Low	6
Squamish-Lillooet Regional District	Clear-Water Floods	11356	SLRD Electoral Area B	Unnamed Stream	Low	High	Low	Moderate	Moderate	Low	Low	16
Squamish-Lillooet Regional District	Clear-Water Floods	11357	SLRD Electoral Area B	Unnamed Stream	Low	High	Low	Moderate	Moderate	Low	Low	7
Squamish-Lillooet Regional District	Clear-Water Floods	11358	SLRD Electoral Area B	Unnamed Stream	Low	High	Low	Moderate	High	Moderate	Moderate	65
Squamish-Lillooet Regional District	Clear-Water Floods	11359	SLRD Electoral Area B	Unnamed Stream	Low	High	Low	Moderate	Low	Low	Low	5
Squamish-Lillooet Regional District	Clear-Water Floods	11360	SLRD Electoral Area B	Unnamed Stream	Low	High	Low	Moderate	Moderate	Low	Low	16
Squamish-Lillooet Regional District	Clear-Water Floods	11361	SLRD Electoral Area B	Unnamed Stream	Low	High	Low	Moderate	Moderate	Low	Low	6
Squamish-Lillooet Regional District	Clear-Water Floods	11362	SLRD Electoral Area B	Unnamed Stream	Low	High	Low	Moderate	Low	Low	Low	5
Squamish-Lillooet Regional District	Clear-Water Floods	11363	SLRD Electoral Area B	Unnamed Stream	Low	High	Low	Moderate	Moderate	Low	Low	16
Squamish-Lillooet Regional District	Clear-Water Floods	11364	SLRD Electoral Area B	Unnamed Stream	Low	High	Low	Moderate	High	Moderate	Moderate	35
Squamish-Lillooet Regional District	Clear-Water Floods	11365	SLRD Electoral Area B	Unnamed Stream	Low	High	Low	Moderate	Moderate	Low	Low	6
Squamish-Lillooet Regional District	Clear-Water Floods	11366	SLRD Electoral Area B	Unnamed Stream	Low	High	Low	Moderate	Moderate	Low	Low	16
Squamish-Lillooet Regional District	Clear-Water Floods	11367	SLRD Electoral Area B	Ama Creek	Low	High	Low	Moderate	Moderate	Low	Low	16
Squamish-Lillooet Regional District	Clear-Water Floods	11368	SLRD Electoral Area B	Duguid Creek	Low	High	Low	Moderate	Moderate	Low	Low	16
Squamish-Lillooet Regional District	Clear-Water Floods	11369	SLRD Electoral Area B	Unnamed Stream	Low	High	Low	Moderate	Low	Low	Low	5
Squamish-Lillooet Regional District	Clear-Water Floods	11370	SLRD Electoral Area C	Unnamed Stream	Low	High	Low	Moderate	Low	Low	Low	5
Squamish-Lillooet Regional District	Clear-Water Floods	11371	SLRD Electoral Area C	Unnamed Stream	Low	High	Low	Moderate	Moderate	Low	Low	6
Squamish-Lillooet Regional District	Clear-Water Floods	11372	SLRD Electoral Area C	Railroad Creek	Low	High	Low	Moderate	Moderate	Low	Low	21
Squamish-Lillooet Regional District	Clear-Water Floods	11373	SLRD Electoral Area B	Sundquist Creek	Low	High	Low	Moderate	Moderate	Low	Low	16
Squamish-Lillooet Regional District	Clear-Water Floods	11374	SLRD Electoral Area B	Unnamed Stream	Low	High	Low	Moderate	Moderate	Low	Low	16
Squamish-Lillooet Regional District	Clear-Water Floods	11375	SLRD Electoral Area C	Unnamed Stream	Low	High	Low	Moderate	Moderate	Low	Low	6
Squamish-Lillooet Regional District	Clear-Water Floods	11376	SLRD Electoral Area B	Puck Creek	Low	High	Low	Moderate	Moderate	Low	Low	16
Squamish-Lillooet Regional District	Clear-Water Floods	11377	SLRD Electoral Area B	Unnamed Stream	Low	High	Low	Moderate	Moderate	Low	Low	16
Squamish-Lillooet Regional District	Clear-Water Floods	11378	SLRD Electoral Area B	Unnamed Stream	Low	High	Low	Moderate	High	Moderate	Moderate	35
Squamish-Lillooet Regional District	Clear-Water Floods	11379	SLRD Electoral Area C	Unnamed Stream	Low	High	Low	Moderate	Moderate	Low	Low	6
Squamish-Lillooet Regional District	Clear-Water Floods	11380	SLRD Electoral Area B	Unnamed Stream	Low	High	Low	Moderate	Moderate	Low	Low	6
Squamish-Lillooet Regional District	Clear-Water Floods	11381	SLRD Electoral Area B	Sallus Creek	Low	High	Low	Moderate	Very High	High	High	100
Squamish-Lillooet Regional District	Clear-Water Floods	11382	SLRD Electoral Area B	Ptilla Creek	Low	High	Low	Moderate	Moderate	Low	Low	16
Squamish-Lillooet Regional District	Clear-Water Floods	11383	SLRD Electoral Area B	Unnamed Stream	Low	High	Low	Moderate	High	Moderate	Moderate	40
Squamish-Lillooet Regional District	Clear-Water Floods	11384	SLRD Electoral Area B	Unnamed Stream	Low	High	Low	Moderate	Moderate	Low	Low	21
Squamish-Lillooet Regional District	Clear-Water Floods	11385	SLRD Electoral Area C	Unnamed Stream	Low	High	Low	Moderate	Moderate	Low	Low	6
Squamish-Lillooet Regional District	Clear-Water Floods	11386	SLRD Electoral Area B	Unnamed Stream	Low	High	Low	Moderate	Moderate	Low	Low	6
Squamish-Lillooet Regional District	Clear-Water Floods	11387	SLRD Electoral Area B	Unnamed Stream	Low	High	Low	Moderate	High	Moderate	Moderate	45
Squamish-Lillooet Regional District	Clear-Water Floods	11388	SLRD Electoral Area B	Unnamed Stream	Low	High	Low	Moderate	Moderate	Low	Low	6
Squamish-Lillooet Regional District	Clear-Water Floods	11389	SLRD Electoral Area B	Unnamed Stream	Low	High	Low	Moderate	High	Moderate	Moderate	35
Squamish-Lillooet Regional District	Clear-Water Floods	11390	SLRD Electoral Area C	Unnamed Stream	Low	High	Low	Moderate	Moderate	Low	Low	21
Squamish-Lillooet Regional District	Clear-Water Floods	11391	SLRD Electoral Area B	Unnamed Stream	Low	High	Low	Moderate	High	Moderate	Moderate	35
Squamish-Lillooet Regional District	Clear-Water Floods	11392	SLRD Electoral Area B	Omin Brook	Low	High	Low	Moderate	High	Moderate	Moderate	60
Squamish-Lillooet Regional District	Clear-Water Floods	11393	SLRD Electoral Area C	Unnamed Stream	Low	High	Low	Moderate	Low	Low	Low	5
Squamish-Lillooet Regional District	Clear-Water Floods	11394	SLRD Electoral Area C	SOCKEYE CREEK	Low	High	Low	Moderate	Low	Low	Low	5
Squamish-Lillooet Regional District	Clear-Water Floods	11395	SLRD Electoral Area C	Unnamed Stream	Low	High	Low	Moderate	Low	Low	Low	5
Squamish-Lillooet Regional District	Clear-Water Floods	11396	SLRD Electoral Area C	Unnamed Stream	Low	High	Low	Moderate	Low	Low	Low	5
Squamish-Lillooet Regional District	Clear-Water Floods	11397	SLRD Electoral Area C	Unnamed Stream	Low	High	Low	Moderate	Low	Low	Low	5
Squamish-Lillooet Regional District	Clear-Water Floods	11398	SLRD Electoral Area C	SOCKEYE CREEK	Low	High	Low	Moderate	Low	Low	Low	5
Squamish-Lillooet Regional District	Clear-Water Floods	11399	SLRD Electoral Area C	SOCKEYE CREEK	Low	High	Low	Moderate	Low	Low	Low	5
Squamish-Lillooet Regional District	Clear-Water Floods	11400	SLRD Electoral Area C	Unnamed Stream	Low	High	Low	Moderate	Low	Low	Low	5
Squamish-Lillooet Regional District	Clear-Water Floods	11401	SLRD Electoral Area C	Unnamed Stream	Low	High	Low	Moderate	Low	Low	Low	5
Squamish-Lillooet Regional District	Clear-Water Floods	11402	SLRD Electoral Area C	Unnamed Stream	Low	High	Low	Moderate	Low	Low	Low	5
Squamish-Lillooet Regional District	Clear-Water Floods	11403	SLRD Electoral Area C	Unnamed Stream	Low	High	Low	Moderate	Moderate	Low	Low	6
Squamish-Lillooet Regional District	Clear-Water Floods	11404	SLRD Electoral Area C	Unnamed Stream	Low	High	Low	Moderate	Moderate	Low	Low	20
Squamish-Lillooet Regional District	Clear-Water Floods	11405	SLRD Electoral Area C	Phelix Creek	Low	High	Low	Moderate	Moderate	Low	Low	6
Squamish-Lillooet Regional District	Clear-Water Floods	11406	SLRD Electoral Area C	Scout Creek	Low	High	Low	Moderate	Moderate	Low	Low	11
Squamish-Lillooet Regional District	Clear-Water Floods	11407	SLRD Electoral Area C	Unnamed Stream	Low	High	Low	Moderate	Low	Low	Low	5
Squamish-Lillooet Regional District	Clear-Water Floods	11408	SLRD Electoral Area C	Unnamed Stream	Low	High	Low	Moderate	Low	Low	Low	5
Squamish-Lillooet Regional District	Clear-Water Floods	11409	SLRD Electoral Area C	Unnamed Stream	Low	High	Low	Moderate	Moderate	Low	Low	6
Squamish-Lillooet Regional District	Clear-Water Floods	11410	SLRD Electoral Area C	Unnamed Stream	Low	High	Low	Moderate	Moderate	Low	Low	6
Squamish-Lillooet Regional District	Clear-Water Floods	11411	SLRD Electoral Area C	Unnamed Stream	Low	High	Low	Moderate	Low	Low	Low	5
Squamish-Lillooet Regional District	Clear-Water Floods	11412	SLRD Electoral Area C	Unnamed Stream	Low	High	Low	Moderate	Low	Low	Low	5
Squamish-Lillooet Regional District	Clear-Water Floods	11413	SLRD Electoral Area C	Birkenhead River	Low	High	Low	Moderate	Very Low	Very Low	Low	0
Squamish-Lillooet Regional District	Clear-Water Floods	11414	SLRD Electoral Area C	Birkenhead River	Low	High	Low	Moderate	Moderate	Low	Low	6
Squamish-Lillooet Regional District	Clear-Water Floods	11415	SLRD Electoral Area C	Unnamed Stream	Low	High	Low	Moderate	Moderate	Low	Low	6
Squamish-Lillooet Regional District	Clear-Water Floods	11416	SLRD Electoral Area C	Unnamed Stream	Low	High	Low	Moderate	Moderate	Low	Low	6
Squamish-Lillooet Regional District	Clear-Water Floods	11417	SLRD Electoral Area C	Tenquille Creek	Low	High	Low	Moderate	Moderate	Low	Low	6
Squamish-Lillooet Regional District	Clear-Water Floods	11418	SLRD Electoral Area C	Headquarters Creek	Low	High	Low	Moderate	Moderate	Low	Low	6
Squamish-Lillooet Regional District	Clear-Water Floods	11419	SLRD Electoral Area C	Unnamed Stream	Low	High	Low	Moderate	Low	Low	Low	5
Squamish-Lillooet Regional District	Clear-Water Floods	11420	SLRD Electoral Area C	Tenas Creek	Low	High	Low	Moderate	Low	Low	Low	5
Squamish-Lillooet Regional District	Clear-Water Floods	11421	SLRD Electoral Area C	Unnamed Stream	Low	High	Low	Moderate	Moderate	Low	Low	6
Squamish-Lillooet Regional District	Clear-Water Floods	11422	SLRD Electoral Area C	Unnamed Stream	Low	High	Low	Moderate	Moderate	Low	Low	6
Squamish-Lillooet Regional District	Clear-Water Floods	11423	SLRD Electoral Area C	Unnamed Stream	Low	High	Low	Moderate	Moderate	Low	Low	6
Squamish-Lillooet Regional District	Clear-Water Floods	11424	SLRD Electoral Area C	Unnamed Stream	Low	High	Low	Moderate	Low	Low	Low	5
Squamish-Lillooet Regional District	Clear-Water Floods	11425	SLRD Electoral Area B	Keatley Creek	Low	High	Low	Moderate	Very High	High	High	110
Squamish-Lillooet Regional District	Clear-Water Floods	11426	SLRD Electoral Area B	Unnamed Stream	Low	High	Low	Moderate	High	Moderate	Moderate	45
Squamish-Lillooet Regional District	Clear-Water Floods	11427	SLRD Electoral Area C	Unnamed Stream	Low	High	Low	Moderate	Moderate	Low	Low	20
Squamish-Lillooet Regional District	Clear-Water Floods	11428	SLRD Electoral Area B	Unnamed Stream	Low	High	Low	Moderate	Very Low	Very Low	Low	0
Squamish-Lillooet Regional District	Clear-Water Floods	11429	SLRD Electoral Area B	Moon Creek	Low	High	Low	Moderate	High	Moderate	Moderate	31
Squamish-Lillooet Regional District	Clear-Water Floods	11430	SLRD Electoral Area B	Unnamed Stream	Low	High	Low	Moderate	High	Moderate	Moderate	30
Squamish-Lillooet Regional District	Clear-Water Floods	11431	SLRD Electoral Area C	Unnamed Stream	Low	High	Low	Moderate	Moderate	Low	Low	21
Squamish-Lillooet Regional District	Clear-Water Floods	11432	SLRD Electoral Area B	Unnamed Stream	Low	High	Low	Moderate	High	Moderate	Moderate	45
Squamish-Lillooet Regional District	Clear-Water Floods	11433	SLRD Electoral Area C	Unnamed Stream	Low	High	Low	Moderate	Moderate	Low	Low	21
Squamish-Lillooet Regional District	Clear-Water Floods	11434	SLRD Electoral Area B	Unnamed Stream	Low	High	Low	Moderate	Moderate	Low	Low	6
Squamish-Lillooet Regional District	Clear-Water Floods	11435	SLRD Electoral Area C	Unnamed Stream	Low	High	Low	Moderate	Moderate	Low	Low	6
Squamish-Lillooet Regional District	Clear-Water Floods	11436	SLRD Electoral Area C	Unnamed Stream	Low	High	Low	Moderate	Moderate	Low	Low	21
Squamish-Lillooet Regional District	Clear-Water Floods	11437	SLRD Electoral Area C	Unnamed Stream	Low	High	Low	Moderate	Moderate	Low	Low	21
Squamish-Lillooet Regional District	Clear-Water Floods	11438	SLRD Electoral Area C	Unnamed Stream	Low	High	Low	Moderate	Moderate	Low	Low	21
Squamish-Lillooet Regional District	Clear-Water Floods	11439	SLRD Electoral Area B	Unnamed Stream	Low	High	Low	Moderate	Moderate	Low	Low	6
Squamish-Lillooet Regional District	Clear-Water Floods	11440	SLRD Electoral Area B	Unnamed Stream	Low	High	Low	Moderate	High	Moderate	Moderate	45
Squamish-Lillooet Regional District	Clear-Water Floods	11441	SLRD Electoral Area B	Unnamed Stream	Low	High	Low	Moderate	Very High	High	High	95
Squamish-Lillooet Regional District	Clear-Water Floods	11442	SLRD Electoral Area C	Unnamed Stream	Low	High	Low	Moderate	Moderate	Low	Low	21
Squamish-Lillooet Regional District	Clear-Water Floods	11443	SLRD Electoral Area B	Unnamed Stream	Low	High	Low	Moderate	Moderate	Low	Low	6
Squamish-Lillooet Regional District	Clear-Water Floods	11444	SLRD Electoral Area B	Unnamed Stream	Low	High	Low	Moderate	Moderate	Low	Low	6
Squamish-Lillooet Regional District	Clear-Water Floods	11445	SLRD Electoral Area C	Unnamed Stream	Low	High	Low	Moderate	Moderate	Low	Low	21
Squamish-Lillooet Regional District	Clear-Water Floods	11446	SLRD Electoral Area B	Unnamed Stream	Low	High	Low	Moderate	Very High	High	High	95
Squamish-Lillooet Regional District	Clear-Water Floods	11447	SLRD Electoral Area C	Sampson Creek	Low	High	Low	Moderate	Moderate	Low	Low	6
Squamish-Lillooet Regional District	Clear-Water Floods	11448	SLRD Electoral Area B	Unnamed Stream	Low	High	Low	Moderate	Moderate	Low	Low	20
Squamish-Lillooet Regional District	Clear-Water Floods	11449	SLRD Electoral Area B	Unnamed Stream	Low	High	Low	Moderate	Moderate	Low	Low	6
Squamish-Lillooet Regional District	Clear-Water Floods	11450	SLRD Electoral Area B	Unnamed Stream	Low	High	Low	Moderate	High	Moderate	Moderate	31
Squamish-Lillooet Regional District	Clear-Water Floods	11451	SLRD Electoral Area C	Unnamed Stream	Low	High	Low	Moderate	Moderate	Low	Low	20
Squamish-Lillooet Regional District	Clear-Water Floods	11452	SLRD Electoral Area B	Unnamed Stream	Low	High	Low	Moderate	High	Moderate	Moderate	45
Squamish-Lillooet Regional District	Clear-Water Floods	11453	SLRD Electoral Area C	Unnamed Stream	Low	High	Low	Moderate	Moderate	Low	Low	21
Squamish-Lillooet Regional District	Clear-Water Floods	11454	SLRD Electoral Area A	Unnamed Stream	Low	High	Low	Moderate	Moderate	Low	Low	16
Squamish-Lillooet Regional District	Clear-Water Floods	11455	SLRD Electoral Area A	Unnamed Stream	Low	High	Low	Moderate	Moderate	Low	Low	16
Squamish-Lillooet Regional District	Clear-Water Floods	11456	SLRD Electoral Area A	Unnamed Stream	Low	High	Low	Moderate	Moderate	Low	Low	25
Squamish-Lillooet Regional District	Clear-Water Floods	11457	SLRD Electoral Area B	Blackhill Creek	Low	High	Low	Moderate	Moderate	Low	Low	16
Squamish-Lillooet Regional District	Clear-Water Floods	11458	SLRD Electoral Area B	Unnamed Stream	Low	High	Low	Moderate	High	Moderate	Moderate	32
Squamish-Lillooet Regional District	Clear-Water Floods	11459	SLRD Electoral Area C	Unnamed Stream	Low	High	Low	Moderate	Moderate	Low	Low	21
Squamish-Lillooet Regional District	Clear-Water Floods	11460	SLRD Electoral Area C	Unnamed Stream	Low	High	Low	Moderate	Moderate	Low	Low	21
Squamish-Lillooet Regional District	Clear-Water Floods	11461	SLRD Electoral Area B	Unnamed Stream	Low	High	Low	Moderate	High	Moderate	Moderate	30
Squamish-Lillooet Regional District	Clear-Water Floods	11462	SLRD Electoral Area A	Unnamed Stream	Low	High	Low	Moderate	Moderate	Low	Low	6
Squamish-Lillooet Regional District	Clear-Water Floods	11463	SLRD Electoral Area C	Unnamed Stream	Low	High	Low	Moderate	Moderate	Low	Low	21
Squamish-Lillooet Regional District	Clear-Water Floods	11464	SLRD Electoral Area B	Unnamed Stream	Low	High	Low	Moderate	High	Moderate	Moderate	30
Squamish-Lillooet Regional District	Clear-Water Floods	11465	SLRD Electoral Area B	Unnamed Stream	Low	High	Low	Moderate	High	Moderate	Moderate	45
Squamish-Lillooet Regional District	Clear-Water Floods	11466	SLRD Electoral Area B	Unnamed Stream	Low	High	Low	Moderate	Very Low	Very Low	Low	0
Squamish-Lillooet Regional District	Clear-Water Floods	11467	SLRD Electoral Area C	Unnamed Stream	Low	High	Low	Moderate	Moderate	Low	Low	21
Squamish-Lillooet Regional District	Clear-Water Floods	11468	SLRD Electoral Area A	Unnamed Stream	Low	High	Low	Moderate	Very Low	Very Low	Low	0
Squamish-Lillooet Regional District	Clear-Water Floods	11469	SLRD Electoral Area A	Unnamed Stream	Low	High	Low	Moderate	Very Low	Very Low	Low	0

Squamish-Lillooet Regional District	Clear-Water Floods	11470	SLRD Electoral Area A	Unnamed Stream	Low	High	Low	Moderate	Moderate	Low	Low	10
Squamish-Lillooet Regional District	Clear-Water Floods	11471	SLRD Electoral Area C	Unnamed Stream	Low	High	Low	Moderate	Moderate	Low	Low	21
Squamish-Lillooet Regional District	Clear-Water Floods	11472	SLRD Electoral Area A	Unnamed Stream	Low	High	Low	Moderate	Very Low	Very Low	Low	0
Squamish-Lillooet Regional District	Clear-Water Floods	11473	SLRD Electoral Area C	Perkins Creek	Low	High	Low	Moderate	Moderate	Low	Low	21
Squamish-Lillooet Regional District	Clear-Water Floods	11474	SLRD Electoral Area C	Unnamed Stream	Low	High	Low	Moderate	Very Low	Very Low	Low	0
Squamish-Lillooet Regional District	Clear-Water Floods	11475	SLRD Electoral Area A	Unnamed Stream	Low	High	Low	Moderate	Moderate	Low	Low	6
Squamish-Lillooet Regional District	Clear-Water Floods	11476	SLRD Electoral Area B	Tiffin Creek	Low	High	Low	Moderate	Very High	High	High	110
Squamish-Lillooet Regional District	Clear-Water Floods	11477	SLRD Electoral Area C	Unnamed Stream	Low	High	Low	Moderate	Moderate	Low	Low	21
Squamish-Lillooet Regional District	Clear-Water Floods	11478	SLRD Electoral Area C	Unnamed Stream	Low	High	Low	Moderate	Moderate	Low	Low	21
Squamish-Lillooet Regional District	Clear-Water Floods	11479	SLRD Electoral Area A	Unnamed Stream	Low	High	Low	Moderate	Low	Low	Low	5
Squamish-Lillooet Regional District	Clear-Water Floods	11480	SLRD Electoral Area A	Unnamed Stream	Low	High	Low	Moderate	Moderate	Low	Low	25
Squamish-Lillooet Regional District	Clear-Water Floods	11481	SLRD Electoral Area C	Unnamed Stream	Low	High	Low	Moderate	Very Low	Very Low	Low	0
Squamish-Lillooet Regional District	Clear-Water Floods	11482	SLRD Electoral Area C	Unnamed Stream	Low	High	Low	Moderate	Very Low	Very Low	Low	0
Squamish-Lillooet Regional District	Clear-Water Floods	11483	SLRD Electoral Area C	Unnamed Stream	Low	High	Low	Moderate	Very Low	Very Low	Low	0
Squamish-Lillooet Regional District	Clear-Water Floods	11484	SLRD Electoral Area C	Unnamed Stream	Low	High	Low	Moderate	Very Low	Very Low	Low	0
Squamish-Lillooet Regional District	Clear-Water Floods	11485	SLRD Electoral Area C	Unnamed Stream	Low	High	Low	Moderate	Very Low	Very Low	Low	0
Squamish-Lillooet Regional District	Clear-Water Floods	11486	SLRD Electoral Area C	Unnamed Stream	Low	High	Low	Moderate	Very Low	Very Low	Low	0
Squamish-Lillooet Regional District	Clear-Water Floods	11487	SLRD Electoral Area C	Unnamed Stream	Low	High	Low	Moderate	Very Low	Very Low	Low	0
Squamish-Lillooet Regional District	Clear-Water Floods	11488	SLRD Electoral Area C	Unnamed Stream	Low	High	Low	Moderate	Very Low	Very Low	Low	0
Squamish-Lillooet Regional District	Clear-Water Floods	11489	SLRD Electoral Area C	Unnamed Stream	Low	High	Low	Moderate	Very Low	Very Low	Low	0
Squamish-Lillooet Regional District	Clear-Water Floods	11490	SLRD Electoral Area C	Unnamed Stream	Low	High	Moderate	Moderate	Very Low	Low	Low	0
Squamish-Lillooet Regional District	Clear-Water Floods	11491	SLRD Electoral Area C	Unnamed Stream	Low	High	Low	Moderate	Very Low	Very Low	Low	0
Squamish-Lillooet Regional District	Clear-Water Floods	11492	SLRD Electoral Area C	Unnamed Stream	Low	High	Low	Moderate	Very Low	Very Low	Low	0
Squamish-Lillooet Regional District	Clear-Water Floods	11493	SLRD Electoral Area C	Unnamed Stream	Low	High	Low	Moderate	Low	Low	Low	5
Squamish-Lillooet Regional District	Clear-Water Floods	11494	SLRD Electoral Area C	Unnamed Stream	Low	High	Low	Moderate	Very Low	Very Low	Low	1
Squamish-Lillooet Regional District	Clear-Water Floods	11495	SLRD Electoral Area C	Unnamed Stream	Low	High	Low	Moderate	Very Low	Very Low	Low	0
Squamish-Lillooet Regional District	Clear-Water Floods	11496	SLRD Electoral Area C	Unnamed Stream	Low	High	Low	Moderate	Very Low	Very Low	Low	0
Squamish-Lillooet Regional District	Clear-Water Floods	11497	SLRD Electoral Area C	Unnamed Stream	Low	High	Low	Moderate	Very Low	Very Low	Low	0
Squamish-Lillooet Regional District	Clear-Water Floods	11498	SLRD Electoral Area C	Unnamed Stream	Low	High	Low	Moderate	Very Low	Very Low	Low	0
Squamish-Lillooet Regional District	Clear-Water Floods	11499	SLRD Electoral Area C	Unnamed Stream	Low	High	Low	Moderate	Very Low	Very Low	Low	0
Squamish-Lillooet Regional District	Clear-Water Floods	11500	SLRD Electoral Area C	Unnamed Stream	Low	High	Low	Moderate	Very Low	Very Low	Low	0
Squamish-Lillooet Regional District	Clear-Water Floods	11501	SLRD Electoral Area C	Unnamed Stream	Low	High	Low	Moderate	Very Low	Very Low	Low	0
Squamish-Lillooet Regional District	Clear-Water Floods	11502	SLRD Electoral Area C	Unnamed Stream	Low	High	Low	Moderate	Very Low	Very Low	Low	0
Squamish-Lillooet Regional District	Clear-Water Floods	11503	SLRD Electoral Area C	Unnamed Stream	Low	High	Low	Moderate	Very Low	Very Low	Low	0
Squamish-Lillooet Regional District	Clear-Water Floods	11504	SLRD Electoral Area C	Unnamed Stream	Low	High	Low	Moderate	Very Low	Very Low	Low	0
Squamish-Lillooet Regional District	Clear-Water Floods	11505	SLRD Electoral Area C	Unnamed Stream	Low	High	Low	Moderate	Very Low	Very Low	Low	0
Squamish-Lillooet Regional District	Clear-Water Floods	11506	SLRD Electoral Area C	Unnamed Stream	Low	High	Low	Moderate	Low	Low	Low	5
Squamish-Lillooet Regional District	Clear-Water Floods	11507	SLRD Electoral Area C	Unnamed Stream	Low	High	Low	Moderate	Very Low	Very Low	Low	0
Squamish-Lillooet Regional District	Clear-Water Floods	11508	SLRD Electoral Area C	Unnamed Stream	Low	High	Low	Moderate	Very Low	Very Low	Low	0
Squamish-Lillooet Regional District	Clear-Water Floods	11509	SLRD Electoral Area C	Unnamed Stream	Low	High	Low	Moderate	Very Low	Very Low	Low	0
Squamish-Lillooet Regional District	Clear-Water Floods	11510	SLRD Electoral Area C	Unnamed Stream	Low	High	Low	Moderate	Very Low	Very Low	Low	0
Squamish-Lillooet Regional District	Clear-Water Floods	11511	SLRD Electoral Area C	Unnamed Stream	Low	High	Low	Moderate	Very Low	Very Low	Low	0
Squamish-Lillooet Regional District	Clear-Water Floods	11512	SLRD Electoral Area C	Unnamed Stream	Low	High	Low	Moderate	Very Low	Very Low	Low	0
Squamish-Lillooet Regional District	Clear-Water Floods	11513	SLRD Electoral Area C	Unnamed Stream	Low	High	Low	Moderate	Very Low	Very Low	Low	0
Squamish-Lillooet Regional District	Clear-Water Floods	11514	SLRD Electoral Area C	Unnamed Stream	Low	High	Low	Moderate	Very Low	Very Low	Low	0
Squamish-Lillooet Regional District	Clear-Water Floods	11515	SLRD Electoral Area C	Unnamed Stream	Low	High	Low	Moderate	Very Low	Very Low	Low	0
Squamish-Lillooet Regional District	Clear-Water Floods	11516	SLRD Electoral Area C	Unnamed Stream	Low	High	Low	Moderate	Low	Low	Low	5
Squamish-Lillooet Regional District	Clear-Water Floods	11517	SLRD Electoral Area C	Unnamed Stream	Low	High	Low	Moderate	Moderate	Low	Low	21
Squamish-Lillooet Regional District	Clear-Water Floods	11518	SLRD Electoral Area C	Unnamed Stream	Low	High	Low	Moderate	Moderate	Low	Low	21
Squamish-Lillooet Regional District	Clear-Water Floods	11519	SLRD Electoral Area B	Unnamed Stream	Low	High	Low	Moderate	High	Moderate	Moderate	51
Squamish-Lillooet Regional District	Clear-Water Floods	11520	SLRD Electoral Area A	Unnamed Stream	Low	High	Low	Moderate	High	Moderate	Moderate	31
Squamish-Lillooet Regional District	Clear-Water Floods	11521	SLRD Electoral Area B	Camoo Creek	Low	High	Low	Moderate	High	Moderate	Moderate	31
Squamish-Lillooet Regional District	Clear-Water Floods	11522	SLRD Electoral Area C	Haylmore Creek	Low	High	Low	Moderate	Very Low	Very Low	Low	0
Squamish-Lillooet Regional District	Clear-Water Floods	11523	SLRD Electoral Area C	Haylmore Creek	Low	High	Low	Moderate	Very Low	Very Low	Low	0
Squamish-Lillooet Regional District	Clear-Water Floods	11524	SLRD Electoral Area C	Haylmore Creek	Low	High	Low	Moderate	Very Low	Very Low	Low	0
Squamish-Lillooet Regional District	Clear-Water Floods	11525	SLRD Electoral Area C	Haylmore Creek	Low	High	Low	Moderate	Very Low	Very Low	Low	0
Squamish-Lillooet Regional District	Clear-Water Floods	11526	SLRD Electoral Area B	Unnamed Stream	Low	High	Low	Moderate	Moderate	Low	Low	25
Squamish-Lillooet Regional District	Clear-Water Floods	11527	SLRD Electoral Area C	Haylmore Creek	Low	High	Low	Moderate	Moderate	Low	Low	16
Squamish-Lillooet Regional District	Clear-Water Floods	11528	SLRD Electoral Area C	Young John Creek	Low	High	Low	Moderate	Moderate	Low	Low	11
Squamish-Lillooet Regional District	Clear-Water Floods	11529	SLRD Electoral Area A	Unnamed Stream	Low	High	Low	Moderate	Very Low	Very Low	Low	0
Squamish-Lillooet Regional District	Clear-Water Floods	11530	SLRD Electoral Area C	Unnamed Stream	Low	High	Low	Moderate	Moderate	Low	Low	21
Squamish-Lillooet Regional District	Clear-Water Floods	11531	SLRD Electoral Area A	Unnamed Stream	Low	High	Low	Moderate	Moderate	Low	Low	6
Squamish-Lillooet Regional District	Clear-Water Floods	11532	SLRD Electoral Area B	Lee Creek	Low	High	Low	Moderate	High	Moderate	Moderate	32
Squamish-Lillooet Regional District	Clear-Water Floods	11533	SLRD Electoral Area B	Unnamed Stream	Low	High	Low	Moderate	Moderate	Low	Low	6
Squamish-Lillooet Regional District	Clear-Water Floods	11534	SLRD Electoral Area C	Unnamed Stream	Low	High	Low	Moderate	Moderate	Low	Low	21
Squamish-Lillooet Regional District	Clear-Water Floods	11535	SLRD Electoral Area A	Unnamed Stream	Low	High	Low	Moderate	Moderate	Low	Low	6
Squamish-Lillooet Regional District	Clear-Water Floods	11536	SLRD Electoral Area C	Unnamed Stream	Low	High	Low	Moderate	Low	Low	Low	5
Squamish-Lillooet Regional District	Clear-Water Floods	11537	SLRD Electoral Area A	Unnamed Stream	Low	High	Low	Moderate	Low	Low	Low	5
Squamish-Lillooet Regional District	Clear-Water Floods	11538	SLRD Electoral Area B	Unnamed Stream	Low	High	Low	Moderate	Moderate	Low	Low	15
Squamish-Lillooet Regional District	Clear-Water Floods	11539	SLRD Electoral Area A	Unnamed Stream	Low	High	Low	Moderate	Moderate	Low	Low	15
Squamish-Lillooet Regional District	Clear-Water Floods	11540	SLRD Electoral Area C	Unnamed Stream	Low	High	Low	Moderate	Very Low	Very Low	Low	0
Squamish-Lillooet Regional District	Clear-Water Floods	11541	SLRD Electoral Area C	Unnamed Stream	Low	High	Low	Moderate	Very Low	Very Low	Low	0
Squamish-Lillooet Regional District	Clear-Water Floods	11542	SLRD Electoral Area C	Unnamed Stream	Low	High	Low	Moderate	Very Low	Very Low	Low	0
Squamish-Lillooet Regional District	Clear-Water Floods	11543	SLRD Electoral Area C	Unnamed Stream	Low	High	Low	Moderate	Very Low	Very Low	Low	0
Squamish-Lillooet Regional District	Clear-Water Floods	11544	SLRD Electoral Area C	Unnamed Stream	Low	High	Low	Moderate	Very Low	Very Low	Low	0
Squamish-Lillooet Regional District	Clear-Water Floods	11545	SLRD Electoral Area C	Unnamed Stream	Low	High	Low	Moderate	Very Low	Very Low	Low	0
Squamish-Lillooet Regional District	Clear-Water Floods	11546	SLRD Electoral Area C	Unnamed Stream	Low	High	Low	Moderate	Very Low	Very Low	Low	0
Squamish-Lillooet Regional District	Clear-Water Floods	11547	SLRD Electoral Area C	Unnamed Stream	Low	High	Low	Moderate	Very Low	Very Low	Low	0
Squamish-Lillooet Regional District	Clear-Water Floods	11548	SLRD Electoral Area C	Unnamed Stream	Low	High	Low	Moderate	Very Low	Very Low	Low	0
Squamish-Lillooet Regional District	Clear-Water Floods	11549	SLRD Electoral Area C	Unnamed Stream	Low	High	Moderate	Moderate	Very Low	Low	Low	0
Squamish-Lillooet Regional District	Clear-Water Floods	11550	SLRD Electoral Area C	Unnamed Stream	Low	High	Low	Moderate	Very Low	Very Low	Low	0
Squamish-Lillooet Regional District	Clear-Water Floods	11551	SLRD Electoral Area C	Unnamed Stream	Low	High	Low	Moderate	Very Low	Very Low	Low	0
Squamish-Lillooet Regional District	Clear-Water Floods	11552	SLRD Electoral Area C	Unnamed Stream	Low	High	Low	Moderate	Very Low	Very Low	Low	0
Squamish-Lillooet Regional District	Clear-Water Floods	11553	SLRD Electoral Area C	Unnamed Stream	Low	High	Low	Moderate	Very Low	Very Low	Low	0
Squamish-Lillooet Regional District	Clear-Water Floods	11554	SLRD Electoral Area C	Unnamed Stream	Low	High	Low	Moderate	Very Low	Very Low	Low	0
Squamish-Lillooet Regional District	Clear-Water Floods	11555	SLRD Electoral Area C	Unnamed Stream	Low	High	Low	Moderate	Very Low	Very Low	Low	0
Squamish-Lillooet Regional District	Clear-Water Floods	11556	SLRD Electoral Area C	Unnamed Stream	Low	High	Low	Moderate	Very Low	Very Low	Low	0
Squamish-Lillooet Regional District	Clear-Water Floods	11557	SLRD Electoral Area C	Unnamed Stream	Low	High	Low	Moderate	Very Low	Very Low	Low	0
Squamish-Lillooet Regional District	Clear-Water Floods	11558	SLRD Electoral Area C	Unnamed Stream	Low	High	Low	Moderate	Very Low	Very Low	Low	0
Squamish-Lillooet Regional District	Clear-Water Floods	11559	SLRD Electoral Area C	Unnamed Stream	Low	High	Low	Moderate	Very Low	Very Low	Low	0
Squamish-Lillooet Regional District	Clear-Water Floods	11560	SLRD Electoral Area C	Unnamed Stream	Low	High	Low	Moderate	Very Low	Very Low	Low	0
Squamish-Lillooet Regional District	Clear-Water Floods	11561	SLRD Electoral Area C	Unnamed Stream	Low	High	Low	Moderate	Very Low	Very Low	Low	0
Squamish-Lillooet Regional District	Clear-Water Floods	11562	SLRD Electoral Area C	Unnamed Stream	Low	High	Low	Moderate	Very Low	Very Low	Low	0
Squamish-Lillooet Regional District	Clear-Water Floods	11563	SLRD Electoral Area C	Whiting Creek	Low	High	Low	Moderate	Very Low	Very Low	Low	0
Squamish-Lillooet Regional District	Clear-Water Floods	11564	SLRD Electoral Area C	Unnamed Stream	Low	High	Low	Moderate	Very Low	Very Low	Low	0
Squamish-Lillooet Regional District	Clear-Water Floods	11565	SLRD Electoral Area C	Unnamed Stream	Low	High	Low	Moderate	Very Low	Very Low	Low	0
Squamish-Lillooet Regional District	Clear-Water Floods	11566	SLRD Electoral Area C	Unnamed Stream	Low	High	Low	Moderate	Very Low	Very Low	Low	0
Squamish-Lillooet Regional District	Clear-Water Floods	11567	SLRD Electoral Area C	Unnamed Stream	Low	High	Low	Moderate	Very Low	Very Low	Low	0
Squamish-Lillooet Regional District	Clear-Water Floods	11568	SLRD Electoral Area C	Unnamed Stream	Low	High	Low	Moderate	Very Low	Very Low	Low	0
Squamish-Lillooet Regional District	Clear-Water Floods	11569	SLRD Electoral Area C	Unnamed Stream	Low	High	Low	Moderate	Very Low	Very Low	Low	0
Squamish-Lillooet Regional District	Clear-Water Floods	11570	SLRD Electoral Area C	Unnamed Stream	Low	High	Low	Moderate	Very Low	Very Low	Low	0
Squamish-Lillooet Regional District	Clear-Water Floods	11571	SLRD Electoral Area C	Unnamed Stream	Low	High	Low	Moderate	Very Low	Very Low	Low	0
Squamish-Lillooet Regional District	Clear-Water Floods	11572	SLRD Electoral Area C	Unnamed Stream	Low	High	Low	Moderate	Very Low	Very Low	Low	0
Squamish-Lillooet Regional District	Clear-Water Floods	11573	SLRD Electoral Area C	Unnamed Stream	Low	High	Low	Moderate	Very Low	Very Low	Low	0
Squamish-Lillooet Regional District	Clear-Water Floods	11574	SLRD Electoral Area C	Unnamed Stream	Low	High	Low	Moderate	Very Low	Very Low	Low	0
Squamish-Lillooet Regional District	Clear-Water Floods	11575	SLRD Electoral Area C	Unnamed Stream	Low	High	Low	Moderate	Low	Low	Low	5
Squamish-Lillooet Regional District	Clear-Water Floods	11576	SLRD Electoral Area C	Wave Creek	Low	High	Low	Moderate	Very Low	Very Low	Low	0
Squamish-Lillooet Regional District	Clear-Water Floods	11577	SLRD Electoral Area C	Unnamed Stream	Low	High	Low	Moderate	Very Low	Very Low	Low	0
Squamish-Lillooet Regional District	Clear-Water Floods	11578	SLRD Electoral Area C	Unnamed Stream	Low	High	Low	Moderate	Very Low	Very Low	Low	0
Squamish-Lillooet Regional District	Clear-Water Floods	11579	SLRD Electoral Area C	Unnamed Stream	Low	High	Low	Moderate	Very Low	Very Low	Low	0
Squamish-Lillooet Regional District	Clear-Water Floods	11580	SLRD Electoral Area C	Unnamed Stream	Low	High	Low	Moderate	Very Low	Very Low	Low	0
Squamish-Lillooet Regional District	Clear-Water Floods	11581	SLRD Electoral Area C	Unnamed Stream	Low	High	Low	Moderate	Very Low	Very Low	Low	0
Squamish-Lillooet Regional District	Clear-Water Floods	11582	SLRD Electoral Area C	Unnamed Stream	Low	High	Low	Moderate	Very Low	Very Low	Low	0
Squamish-Lillooet Regional District	Clear-Water Floods	11583	SLRD Electoral Area C	Unnamed Stream	Low	High	Low	Moderate	Very Low	Very Low	Low	0
Squamish-Lillooet Regional District	Clear-Water Floods	11584	SLRD Electoral Area C	Unnamed Stream	Low	High	Low	Moderate	Very Low	Very Low	Low	0
Squamish-Lillooet Regional District	Clear-Water Floods	11585	SLRD Electoral Area C	Unnamed Stream	Low	High	Low	Moderate	Very Low	Very Low	Low	0
Squamish-Lillooet Regional District	Clear-Water Floods	11586	SLRD Electoral Area C	Unnamed Stream	Low	High	Low	Moderate	Very Low	Very Low	Low	0
Squamish-Lillooet Regional District	Clear-Water Floods	11587	SLRD Electoral Area C	Unnamed Stream	Low	High	Low	Moderate	Very Low	Very Low	Low	0
Squamish-Lillooet Regional District	Clear-Water Floods	11588	SLRD Electoral Area C	Unnamed Stream	Low	High	Low	Moderate	Very Low	Very Low	Low	0
Squamish-Lillooet Regional District	Clear-Water Floods	11589	SLRD Electoral Area C	Unnamed Stream	Low	High	Low	Moderate	Very Low	Very Low	Low	0
Squamish-Lillooet Regional District	Clear-Water Floods	11590	SLRD Electoral Area C	Unnamed Stream	Low	High	Low	Moderate	Very Low	Very Low	Low	0
Squamish-Lillooet Regional District	Clear-Water Floods	11591	SLRD Electoral Area C	Unnamed Stream	Low	High	Low	Moderate	Very Low	Very Low	Low	0
Squamish-Lillooet Regional District	Clear-Water Floods	11592	SLRD Electoral Area A	Unnamed Stream	Low	High	Low	Moderate	Moderate	Low	Low	25
Squamish-Lillooet Regional District	Clear-Water Floods	11593	SLRD Electoral Area B	Unnamed Stream	Low	High	Low	Moderate	Moderate	Low	Low	6
Squamish-Lillooet Regional District	Clear-Water Floods	11594	SLRD Electoral Area C	Unnamed Stream	Low	High	Low	Moderate	Very Low	Very Low	Low	0
Squamish-Lillooet Regional District	Clear-Water Floods	11595	SLRD Electoral Area C	Haylmore Creek	Low	High	Low	Moderate	Very Low	Very Low	Low	0
Squamish-Lillooet Regional District	Clear-Water Floods	11596	SLRD Electoral Area C	Haylmore Creek	Low	High	Low	Moderate	Very Low	Very Low	Low	1
Squamish-Lillooet Regional District	Clear-Water Floods	11597	SLRD Electoral Area C	Unnamed Stream	Low	High	Low	Moderate	Very Low	Very Low	Low	1
Squamish-Lillooet Regional District	Clear-Water Floods	11598	SLRD Electoral Area C	Unnamed Stream	Low	High	Low	Moderate	Very Low	Very Low	Low	1
Squamish-Lillooet Regional District	Clear-Water Floods	11599	SLRD Electoral Area A	Penrose Creek	Low	High	Low	Moderate	Very High	High	High	86
Squamish-Lillooet Regional District	Clear-Water Floods	11600	SLRD Electoral Area A	Walker Creek	Low	High	Low	Moderate	Moderate	Low	Low	25
Squamish-Lillooet Regional District	Clear-Water Floods	11601	SLRD Electoral Area A	Sumner Creek	Low	High	Low	Moderate	Moderate	Low	Low	21
Squamish-Lillooet Regional District	Clear-Water Floods	11602	SLRD Electoral Area A	Unnamed Stream	Low	High	Low	Moderate	Moderate	Low	Low	25
Squamish-Lillooet Regional District	Clear-Water Floods	11603	SLRD Electoral Area C	Unnamed Stream	Low	High	Low	Moderate	Moderate	Low	Low	21
Squamish-Lillooet Regional District	Clear-Water Floods	11604	SLRD Electoral Area B	ROBERTSON CREEK	Low	High	Low	Moderate	Very Low	Very Low	Low	1
Squamish-Lillooet Regional District	Clear-Water Floods	11605	SLRD Electoral Area A	Unnamed Stream	Low	High	Low	Moderate	Moderate	Low	Low	25
Squamish-Lillooet Regional District	Clear-Water Floods	11606	SLRD Electoral Area B	Unnamed Stream	Low	High	Low	Moderate	Low	Low	Low	5
Squamish-Lillooet Regional District	Clear-Water Floods	11607	SLRD Electoral Area A	Unnamed Stream	Low	High	Low	Moderate	Moderate	Low	Low	25
Squamish-Lillooet Regional District	Clear-Water Floods	11608	SLRD Electoral Area C	Unnamed Stream	Low	High	Low	Moderate	Moderate	Low	Low	21
Squamish-Lillooet Regional District	Clear-Water Floods	11609	SLRD Electoral Area A	Nosebag Creek	Low	High	Low	Moderate	Low	Low	Low	5
Squamish-Lillooet Regional District	Clear-Water Floods	11610	SLRD Electoral Area B	Unnamed Stream	Low	High	Low	Moderate	Moderate	Low	Low	25
Squamish-Lillooet Regional District	Clear-Water Floods	11611	SLRD Electoral Area B	Unnamed Stream	Low	High	Low	Moderate	Low	Low	Low	5
Squamish-Lillooet Regional District	Clear-Water Floods	11612	SLRD Electoral Area C	Unnamed Stream	Low	High	Low	Moderate	Moderate	Low	Low	20
Squamish-Lillooet Regional District	Clear-Water Floods	11613	SLRD Electoral Area B	Unnamed Stream	Low	High	Low	Moderate	Moderate	Low	Low	6
Squamish-Lillooet Regional District	Clear-Water Floods	11614	SLRD Electoral Area B	Skwish Creek	Low	High	Low	Moderate	Low	Low	Low	5
Squamish-Lillooet Regional District	Clear-Water Floods	11615	SLRD Electoral Area A	Unnamed Stream	Low	High	Low	Moderate	Moderate	Low	Low	6
Squamish-Lillooet Regional District	Clear-Water Floods	11616	SLRD Electoral Area B	Unnamed Stream	Low	High	Low	Moderate	Moderate	Low	Low	20
Squamish-Lillooet Regional District	Clear-Water Floods	11617	SLRD Electoral Area A	Hell Creek	Low	High	Low	Moderate	Moderate	Low	Low	25
Squamish-Lillooet Regional District	Clear-Water Floods	11618	SLRD Electoral Area C	Unnamed Stream	Low	High	Low	Moderate	Moderate	Low	Low	20
Squamish-Lillooet Regional District	Clear-Water Floods	11619	SLRD Electoral Area B	Unnamed Stream	Low	High	Low	Moderate	Low	Low	Low	5
Squamish-Lillooet Regional District	Clear-Water Floods	11620	SLRD Electoral Area B	Unnamed Stream	Low	High	Low	Moderate	High	Moderate	Moderate	26
Squamish-Lillooet Regional District	Clear-Water Floods	11621	SLRD Electoral Area A	Unnamed Stream	Low	High	Low	Moderate	Very Low	Very Low	Low	1
Squamish-Lillooet Regional District	Clear-Water Floods	11622	SLRD Electoral Area C	Unnamed Stream	Low	High	Low	Moderate	Moderate	Low	Low	21
Squamish-Lillooet Regional District	Clear-Water Floods	11623	SLRD Electoral Area A	Keary Creek	Low	High	Low	Moderate	Low	Low	Low	5
Squamish-Lillooet Regional District	Clear-Water Floods	11624	SLRD Electoral Area B	Unnamed Stream	Low	High	Low	Moderate	Low	Low	Low	5
Squamish-Lillooet Regional District	Clear-Water Floods	11625	SLRD Electoral Area B	Applespring Creek	Low	High	Low	Moderate	High	Moderate	Moderate	50
Squamish-Lillooet Regional District	Clear-Water Floods	11626	SLRD Electoral Area C	Unnamed Stream	Low	High	Low	Moderate	Moderate	Low	Low	21
Squamish-Lillooet Regional District	Clear-Water Floods	11627	SLRD Electoral Area C	Unnamed Stream	Low	High	Low	Moderate	Moderate	Low	Low	20
Squamish-Lillooet Regional District	Clear-Water Floods	11628	SLRD Electoral Area A	Unnamed Stream	Low	High	Low	Moderate	Very Low	Very Low	Low	0
Squamish-Lillooet Regional District	Clear-Water Floods	11629	SLRD Electoral Area B	Unnamed Stream	Low	High	Low	Moderate	Very Low	Very Low	Low	1
Squamish-Lillooet Regional District	Clear-Water Floods	11630	SLRD Electoral Area A	Michelmoon Creek	Low	High	Low	Moderate	Moderate	Low	Low	6
Squamish-Lillooet Regional District	Clear-Water Floods	11631	SLRD Electoral Area C	Unnamed Stream	Low	High	Low	Moderate	Moderate	Low	Low	21
Squamish-Lillooet Regional District	Clear-Water Floods	11632	SLRD Electoral Area C	Unnamed Stream	Low	High	Low	Moderate	Moderate	Low	Low	21
Squamish-Lillooet Regional District	Clear-Water Floods	11633	SLRD Electoral Area C	Unnamed Stream	Low	High	Low	Moderate	Moderate	Low	Low	21
Squamish-Lillooet Regional District	Clear-Water Floods	11634	SLRD Electoral Area C	Unnamed Stream	Low	High	Low	Moderate	Moderate	Low	Low	21
Squamish-Lillooet Regional District	Clear-Water Floods	11635	SLRD Electoral Area C	Unnamed Stream	Low	High	Low	Moderate	Moderate	Low	Low	21
Squamish-Lillooet Regional District	Clear-Water Floods	11636	SLRD Electoral Area C	Unnamed Stream	Low	High	Low	Moderate	Moderate	Low	Low	21

Squamish-Lillooet Regional District	Clear-Water Floods	11637	SLRD Electoral Area C	Unnamed Stream	Low	High	Low	Moderate	Moderate	Low	Low	21
Squamish-Lillooet Regional District	Clear-Water Floods	11638	SLRD Electoral Area C	Capricorn Creek	Low	High	Low	Moderate	Moderate	Low	Low	21
Squamish-Lillooet Regional District	Clear-Water Floods	11639	SLRD Electoral Area C	Unnamed Stream	Low	High	Low	Moderate	Low	Low	Low	5
Squamish-Lillooet Regional District	Clear-Water Floods	11640	SLRD Electoral Area C	Devastator Creek	Low	High	Low	Moderate	Low	Low	Low	5
Squamish-Lillooet Regional District	Clear-Water Floods	11641	SLRD Electoral Area C	Meager Creek	Low	High	Low	Moderate	Low	Low	Low	5
Squamish-Lillooet Regional District	Clear-Water Floods	11642	SLRD Electoral Area C	Unnamed Stream	Low	High	Low	Moderate	Moderate	Low	Low	6
Squamish-Lillooet Regional District	Clear-Water Floods	11643	SLRD Electoral Area C	Unnamed Stream	Low	High	Low	Moderate	Moderate	Low	Low	6
Squamish-Lillooet Regional District	Clear-Water Floods	11644	SLRD Electoral Area C	Unnamed Stream	Low	High	Low	Moderate	Moderate	Low	Low	21
Squamish-Lillooet Regional District	Clear-Water Floods	11645	SLRD Electoral Area C	Unnamed Stream	Low	High	Low	Moderate	Moderate	Low	Low	21
Squamish-Lillooet Regional District	Clear-Water Floods	11646	SLRD Electoral Area C	Unnamed Stream	Low	High	Low	Moderate	Moderate	Low	Low	6
Squamish-Lillooet Regional District	Clear-Water Floods	11647	SLRD Electoral Area C	Fish Creek	Low	High	Low	Moderate	High	Moderate	Moderate	36
Squamish-Lillooet Regional District	Clear-Water Floods	11648	SLRD Electoral Area C	Unnamed Stream	Low	High	Low	Moderate	Moderate	Low	Low	21
Squamish-Lillooet Regional District	Clear-Water Floods	11649	SLRD Electoral Area A	Unnamed Stream	Low	High	Low	Moderate	Moderate	Low	Low	6
Squamish-Lillooet Regional District	Clear-Water Floods	11650	SLRD Electoral Area A	Cedarvale Creek	Low	High	Low	Moderate	High	Moderate	Moderate	35
Squamish-Lillooet Regional District	Clear-Water Floods	11651	SLRD Electoral Area B	Unnamed Stream	Low	High	Low	Moderate	Moderate	Low	Low	6
Squamish-Lillooet Regional District	Clear-Water Floods	11652	SLRD Electoral Area C	Unnamed Stream	Low	High	Low	Moderate	Moderate	Low	Low	21
Squamish-Lillooet Regional District	Clear-Water Floods	11653	SLRD Electoral Area B	Unnamed Stream	Low	High	Low	Moderate	Low	Low	Low	5
Squamish-Lillooet Regional District	Clear-Water Floods	11654	SLRD Electoral Area C	Unnamed Stream	Low	High	Low	Moderate	Moderate	Low	Low	21
Squamish-Lillooet Regional District	Clear-Water Floods	11655	SLRD Electoral Area C	Unnamed Stream	Low	High	Low	Moderate	Moderate	Low	Low	20
Squamish-Lillooet Regional District	Clear-Water Floods	11656	SLRD Electoral Area A	Unnamed Stream	Low	High	Low	Moderate	Low	Low	Low	5
Squamish-Lillooet Regional District	Clear-Water Floods	11657	SLRD Electoral Area B	Unnamed Stream	Low	High	Low	Moderate	Moderate	Low	Low	6
Squamish-Lillooet Regional District	Clear-Water Floods	11658	SLRD Electoral Area A	Fall Creek	Low	High	Low	Moderate	High	Moderate	Moderate	35
Squamish-Lillooet Regional District	Clear-Water Floods	11659	SLRD Electoral Area C	Unnamed Stream	Low	High	Low	Moderate	Moderate	Low	Low	20
Squamish-Lillooet Regional District	Clear-Water Floods	11660	SLRD Electoral Area A	Unnamed Stream	Low	High	Low	Moderate	Low	Low	Low	5
Squamish-Lillooet Regional District	Clear-Water Floods	11661	SLRD Electoral Area B	Slok Creek	Low	High	Low	Moderate	High	Moderate	Moderate	31
Squamish-Lillooet Regional District	Clear-Water Floods	11662	SLRD Electoral Area B	Maiden Creek	Low	High	Low	Moderate	Very Low	Very Low	Low	1
Squamish-Lillooet Regional District	Clear-Water Floods	11663	SLRD Electoral Area B	Unnamed Stream	Low	High	Low	Moderate	Moderate	Low	Low	16
Squamish-Lillooet Regional District	Clear-Water Floods	11664	SLRD Electoral Area A	Bighorn Creek	Low	High	Low	Moderate	High	Moderate	Moderate	35
Squamish-Lillooet Regional District	Clear-Water Floods	11665	SLRD Electoral Area A	Unnamed Stream	Low	High	Low	Moderate	Low	Low	Low	5
Squamish-Lillooet Regional District	Clear-Water Floods	11666	SLRD Electoral Area B	Doe Creek	Low	High	Low	Moderate	High	Moderate	Moderate	41
Squamish-Lillooet Regional District	Clear-Water Floods	11667	SLRD Electoral Area B	Unnamed Stream	Low	High	Low	Moderate	Low	Low	Low	5
Squamish-Lillooet Regional District	Clear-Water Floods	11668	SLRD Electoral Area A	Unnamed Stream	Low	High	Low	Moderate	Moderate	Low	Low	6
Squamish-Lillooet Regional District	Clear-Water Floods	11669	SLRD Electoral Area C	Unnamed Stream	Low	High	Low	Moderate	Moderate	Low	Low	21
Squamish-Lillooet Regional District	Clear-Water Floods	11670	SLRD Electoral Area A	Tommy Creek	Low	High	Low	Moderate	Moderate	Low	Low	6
Squamish-Lillooet Regional District	Clear-Water Floods	11671	SLRD Electoral Area A	GUN CREEK	Low	High	Moderate	Moderate	Moderate	Moderate	Moderate	6
Squamish-Lillooet Regional District	Clear-Water Floods	11672	SLRD Electoral Area A	SLIM CREEK	Low	High	Low	Moderate	Low	Low	Low	5
Squamish-Lillooet Regional District	Clear-Water Floods	11673	SLRD Electoral Area A	SLIM CREEK	Low	High	Low	Moderate	Low	Low	Low	5
Squamish-Lillooet Regional District	Clear-Water Floods	11674	SLRD Electoral Area A	SLIM CREEK	Low	High	Low	Moderate	Low	Low	Low	5
Squamish-Lillooet Regional District	Clear-Water Floods	11675	SLRD Electoral Area A	SLIM CREEK	Low	High	Low	Moderate	Moderate	Low	Low	6
Squamish-Lillooet Regional District	Clear-Water Floods	11676	SLRD Electoral Area A	Lajoie Creek	Low	High	Low	Moderate	Very Low	Very Low	Low	1
Squamish-Lillooet Regional District	Clear-Water Floods	11677	SLRD Electoral Area A	GUN CREEK	Low	High	Moderate	Moderate	Moderate	Moderate	Moderate	6
Squamish-Lillooet Regional District	Clear-Water Floods	11678	SLRD Electoral Area A	Gun Lake	Low	High	Low	Moderate	High	Moderate	Moderate	77
Squamish-Lillooet Regional District	Clear-Water Floods	11679	SLRD Electoral Area A	Lajoie Creek	Low	High	Moderate	Moderate	High	High	High	60
Squamish-Lillooet Regional District	Clear-Water Floods	11680	SLRD Electoral Area A	Lajoie Creek	Low	High	Low	Moderate	Moderate	Low	Low	6
Squamish-Lillooet Regional District	Clear-Water Floods	11681	SLRD Electoral Area A	Unnamed Stream	Low	High	Low	Moderate	Moderate	Low	Low	25
Squamish-Lillooet Regional District	Clear-Water Floods	11682	SLRD Electoral Area A	Unnamed Stream	Low	High	Low	Moderate	Moderate	Low	Low	10
Squamish-Lillooet Regional District	Clear-Water Floods	11683	SLRD Electoral Area A	Unnamed Stream	Low	High	Low	Moderate	Moderate	Low	Low	25
Squamish-Lillooet Regional District	Clear-Water Floods	11684	SLRD Electoral Area A	Unnamed Stream	Low	High	Low	Moderate	Moderate	Low	Low	6
Squamish-Lillooet Regional District	Clear-Water Floods	11685	SLRD Electoral Area A	SLIM CREEK	Low	High	Low	Moderate	Low	Low	Low	5
Squamish-Lillooet Regional District	Clear-Water Floods	11686	SLRD Electoral Area A	Unnamed Stream	Low	High	Low	Moderate	Low	Low	Low	5
Squamish-Lillooet Regional District	Clear-Water Floods	11687	SLRD Electoral Area A	Unnamed Stream	Low	High	Low	Moderate	Moderate	Low	Low	6
Squamish-Lillooet Regional District	Clear-Water Floods	11688	SLRD Electoral Area A	Unnamed Stream	Low	High	Low	Moderate	Moderate	Low	Low	6
Squamish-Lillooet Regional District	Clear-Water Floods	11689	SLRD Electoral Area A	Unnamed Stream	Low	High	Low	Moderate	Moderate	Low	Low	6
Squamish-Lillooet Regional District	Clear-Water Floods	11690	SLRD Electoral Area A	Unnamed Stream	Low	High	Low	Moderate	Low	Low	Low	5
Squamish-Lillooet Regional District	Clear-Water Floods	11691	SLRD Electoral Area A	Unnamed Stream	Low	High	Low	Moderate	Moderate	Low	Low	6
Squamish-Lillooet Regional District	Clear-Water Floods	11692	SLRD Electoral Area A	Unnamed Stream	Low	High	Low	Moderate	Moderate	Low	Low	6
Squamish-Lillooet Regional District	Clear-Water Floods	11693	SLRD Electoral Area A	Unnamed Stream	Low	High	Low	Moderate	Low	Low	Low	5
Squamish-Lillooet Regional District	Clear-Water Floods	11694	SLRD Electoral Area A	Unnamed Stream	Low	High	Low	Moderate	Low	Low	Low	5
Squamish-Lillooet Regional District	Clear-Water Floods	11695	SLRD Electoral Area A	GUN CREEK	Low	High	Low	Moderate	Low	Low	Low	5
Squamish-Lillooet Regional District	Clear-Water Floods	11696	SLRD Electoral Area A	Warner Creek	Low	High	Low	Moderate	Low	Low	Low	5
Squamish-Lillooet Regional District	Clear-Water Floods	11697	SLRD Electoral Area A	Unnamed Stream	Low	High	Low	Moderate	Low	Low	Low	5
Squamish-Lillooet Regional District	Clear-Water Floods	11698	SLRD Electoral Area A	Unnamed Stream	Low	High	Low	Moderate	Low	Low	Low	5
Squamish-Lillooet Regional District	Clear-Water Floods	11699	SLRD Electoral Area A	Unnamed Stream	Low	High	Low	Moderate	Low	Low	Low	5
Squamish-Lillooet Regional District	Clear-Water Floods	11700	SLRD Electoral Area A	Unnamed Stream	Low	High	Low	Moderate	Low	Low	Low	5
Squamish-Lillooet Regional District	Clear-Water Floods	11701	SLRD Electoral Area A	Unnamed Stream	Low	High	Low	Moderate	Low	Low	Low	5
Squamish-Lillooet Regional District	Clear-Water Floods	11702	SLRD Electoral Area A	SLIM CREEK	Low	High	Low	Moderate	Moderate	Low	Low	6
Squamish-Lillooet Regional District	Clear-Water Floods	11703	SLRD Electoral Area A	SLIM CREEK	Low	High	Low	Moderate	Moderate	Low	Low	6
Squamish-Lillooet Regional District	Clear-Water Floods	11704	SLRD Electoral Area A	SLIM CREEK	Low	High	Low	Moderate	Low	Low	Low	5
Squamish-Lillooet Regional District	Clear-Water Floods	11705	SLRD Electoral Area A	Hurley River	Low	High	Moderate	Moderate	Moderate	Moderate	Moderate	6
Squamish-Lillooet Regional District	Clear-Water Floods	11706	SLRD Electoral Area A	Hurley River	Low	High	Moderate	Moderate	Moderate	Moderate	Moderate	10
Squamish-Lillooet Regional District	Clear-Water Floods	11707	SLRD Electoral Area A	Hurley River	Low	High	Moderate	Moderate	Very Low	Low	Low	0
Squamish-Lillooet Regional District	Clear-Water Floods	11708	SLRD Electoral Area A	Unnamed Stream	Low	High	Low	Moderate	Moderate	Low	Low	25
Squamish-Lillooet Regional District	Clear-Water Floods	11709	SLRD Electoral Area A	Lajoie Creek	Low	High	Low	Moderate	Low	Low	Low	5
Squamish-Lillooet Regional District	Clear-Water Floods	11710	SLRD Electoral Area B	Unnamed Stream	Low	High	Low	Moderate	Moderate	Low	Low	21
Squamish-Lillooet Regional District	Clear-Water Floods	11711	SLRD Electoral Area B	Unnamed Stream	Low	High	Low	Moderate	Moderate	Low	Low	10
Squamish-Lillooet Regional District	Clear-Water Floods	11712	SLRD Electoral Area C	Unnamed Stream	Low	High	Low	Moderate	Low	Low	Low	5
Squamish-Lillooet Regional District	Clear-Water Floods	11713	SLRD Electoral Area C	Unnamed Stream	Low	High	Low	Moderate	Moderate	Low	Low	6
Squamish-Lillooet Regional District	Clear-Water Floods	11714	SLRD Electoral Area B	Unnamed Stream	Low	High	Low	Moderate	Moderate	Low	Low	21
Squamish-Lillooet Regional District	Clear-Water Floods	11715	SLRD Electoral Area C	Unnamed Stream	Low	High	Low	Moderate	Moderate	Low	Low	6
Squamish-Lillooet Regional District	Clear-Water Floods	11716	SLRD Electoral Area C	Unnamed Stream	Low	High	Low	Moderate	Moderate	Low	Low	6
Squamish-Lillooet Regional District	Clear-Water Floods	11717	SLRD Electoral Area C	Unnamed Stream	Low	High	Low	Moderate	Low	Low	Low	5
Squamish-Lillooet Regional District	Clear-Water Floods	11718	SLRD Electoral Area B	Unnamed Stream	Low	High	Low	Moderate	Low	Low	Low	5
Squamish-Lillooet Regional District	Clear-Water Floods	11719	SLRD Electoral Area A	Bobb Creek	Low	High	Low	Moderate	Low	Low	Low	5
Squamish-Lillooet Regional District	Clear-Water Floods	11720	SLRD Electoral Area B	Gillon Creek	Low	High	Low	Moderate	Moderate	Low	Low	21
Squamish-Lillooet Regional District	Clear-Water Floods	11721	SLRD Electoral Area B	Milkranch Creek	Low	High	Low	Moderate	High	Moderate	Moderate	75
Squamish-Lillooet Regional District	Clear-Water Floods	11722	SLRD Electoral Area B	Milkranch Creek	Low	High	Low	Moderate	High	Moderate	Moderate	40
Squamish-Lillooet Regional District	Clear-Water Floods	11723	SLRD Electoral Area B	Pavilion Creek	Low	High	Low	Moderate	Low	Low	Low	5
Squamish-Lillooet Regional District	Clear-Water Floods	11724	SLRD Electoral Area B	Unnamed Stream	Low	High	Low	Moderate	High	Moderate	Moderate	70
Squamish-Lillooet Regional District	Clear-Water Floods	11725	SLRD Electoral Area B	Unnamed Stream	Low	High	Low	Moderate	Moderate	Low	Low	10
Squamish-Lillooet Regional District	Clear-Water Floods	11726	SLRD Electoral Area B	Pavilion Lake	Low	High	Low	Moderate	Very High	High	High	105
Squamish-Lillooet Regional District	Clear-Water Floods	11727	SLRD Electoral Area C	Unnamed Stream	Low	High	Low	Moderate	Moderate	Low	Low	6
Squamish-Lillooet Regional District	Clear-Water Floods	11728	SLRD Electoral Area B	Unnamed Stream	Low	High	Low	Moderate	Very Low	Very Low	Low	0
Squamish-Lillooet Regional District	Clear-Water Floods	11729	SLRD Electoral Area C	Unnamed Stream	Low	High	Low	Moderate	Low	Low	Low	5
Squamish-Lillooet Regional District	Clear-Water Floods	11730	SLRD Electoral Area C	Unnamed Stream	Low	High	Low	Moderate	Low	Low	Low	5
Squamish-Lillooet Regional District	Clear-Water Floods	11731	SLRD Electoral Area B	McKay Creek	Low	High	Low	Moderate	Moderate	Low	Low	22
Squamish-Lillooet Regional District	Clear-Water Floods	11732	SLRD Electoral Area B	Unnamed Stream	Low	High	Low	Moderate	Very Low	Very Low	Low	0
Squamish-Lillooet Regional District	Clear-Water Floods	11733	SLRD Electoral Area A	Unnamed Stream	Low	High	Low	Moderate	High	Moderate	Moderate	35
Squamish-Lillooet Regional District	Clear-Water Floods	11734	SLRD Electoral Area A	Gwyneth Creek	Low	High	Low	Moderate	Moderate	Low	Low	16
Squamish-Lillooet Regional District	Clear-Water Floods	11735	SLRD Electoral Area A	Unnamed Stream	Low	High	Low	Moderate	Moderate	Low	Low	16
Squamish-Lillooet Regional District	Clear-Water Floods	11736	SLRD Electoral Area B	Unnamed Stream	Low	High	Low	Moderate	Low	Low	Low	5
Squamish-Lillooet Regional District	Clear-Water Floods	11737	SLRD Electoral Area A	Unnamed Stream	Low	High	Low	Moderate	Low	Low	Low	5
Squamish-Lillooet Regional District	Clear-Water Floods	11738	SLRD Electoral Area B	La Rochelle Creek	Low	High	Low	Moderate	Moderate	Low	Low	21
Squamish-Lillooet Regional District	Clear-Water Floods	11739	SLRD Electoral Area A	Unnamed Stream	Low	High	Low	Moderate	High	Moderate	Moderate	35
Squamish-Lillooet Regional District	Clear-Water Floods	11740	SLRD Electoral Area A	Ault Creek	Low	High	Low	Moderate	Moderate	Low	Low	16
Squamish-Lillooet Regional District	Clear-Water Floods	11741	SLRD Electoral Area A	Unnamed Stream	Low	High	Low	Moderate	Moderate	Low	Low	6
Squamish-Lillooet Regional District	Clear-Water Floods	11742	SLRD Electoral Area A	Unnamed Stream	Low	High	Low	Moderate	Low	Low	Low	5
Squamish-Lillooet Regional District	Clear-Water Floods	11743	SLRD Electoral Area C	Unnamed Stream	Low	High	Low	Moderate	Low	Low	Low	5
Squamish-Lillooet Regional District	Clear-Water Floods	11744	SLRD Electoral Area A	Unnamed Stream	Low	High	Low	Moderate	Low	Low	Low	5
Squamish-Lillooet Regional District	Clear-Water Floods	11745	SLRD Electoral Area C	Unnamed Stream	Low	High	Low	Moderate	High	Moderate	Moderate	36
Squamish-Lillooet Regional District	Clear-Water Floods	11746	SLRD Electoral Area C	Unnamed Stream	Low	High	Low	Moderate	Moderate	Low	Low	20
Squamish-Lillooet Regional District	Clear-Water Floods	11747	SLRD Electoral Area C	BOULDER CREEK	Low	High	Low	Moderate	Moderate	Low	Low	20
Squamish-Lillooet Regional District	Clear-Water Floods	11748	SLRD Electoral Area C	Unnamed Stream	Low	High	Low	Moderate	Low	Low	Low	5
Squamish-Lillooet Regional District	Clear-Water Floods	11749	SLRD Electoral Area C	Unnamed Stream	Low	High	Low	Moderate	Moderate	Low	Low	20
Squamish-Lillooet Regional District	Clear-Water Floods	11750	SLRD Electoral Area C	Unnamed Stream	Low	High	Low	Moderate	Moderate	Low	Low	20
Squamish-Lillooet Regional District	Clear-Water Floods	11751	SLRD Electoral Area C	BOULDER CREEK	Low	High	Low	Moderate	Moderate	Low	Low	20
Squamish-Lillooet Regional District	Clear-Water Floods	11752	SLRD Electoral Area B	Kelly Creek	Low	High	Low	Moderate	High	Moderate	Moderate	65
Squamish-Lillooet Regional District	Clear-Water Floods	11753	SLRD Electoral Area B	Antoine Creek	Low	High	Low	Moderate	High	Moderate	Moderate	30
Squamish-Lillooet Regional District	Clear-Water Floods	11754	SLRD Electoral Area B	Unnamed Stream	Low	High	Low	Moderate	Low	Low	Low	5
Squamish-Lillooet Regional District	Clear-Water Floods	11755	SLRD Electoral Area B	Farrar Creek	Low	High	Low	Moderate	Moderate	Low	Low	6
Squamish-Lillooet Regional District	Clear-Water Floods	11756	SLRD Electoral Area A	Unnamed Stream	Low	High	Low	Moderate	Moderate	Low	Low	16
Squamish-Lillooet Regional District	Clear-Water Floods	11757	SLRD Electoral Area B	Little Leon Creek	Low	High	Low	Moderate	Low	Low	Low	5
Squamish-Lillooet Regional District	Clear-Water Floods	11758	SLRD Electoral Area B	Cavanagh Creek	Low	High	Low	Moderate	Moderate	Low	Low	6
Squamish-Lillooet Regional District	Clear-Water Floods	11759	SLRD Electoral Area A	Unnamed Stream	Low	High	Low	Moderate	Low	Low	Low	5
Squamish-Lillooet Regional District	Clear-Water Floods	11760	SLRD Electoral Area A	Unnamed Stream	Low	High	Low	Moderate	High	Moderate	Moderate	56
Squamish-Lillooet Regional District	Clear-Water Floods	11761	SLRD Electoral Area A	Unnamed Stream	Low	High	Low	Moderate	High	Moderate	Moderate	40
Squamish-Lillooet Regional District	Clear-Water Floods	11762	SLRD Electoral Area A	WILLIAMS CREEK	Low	High	Low	Moderate	Low	Low	Low	5
Squamish-Lillooet Regional District	Clear-Water Floods	11763	SLRD Electoral Area B	Unnamed Stream	Low	High	Low	Moderate	Moderate	Low	Low	6
Squamish-Lillooet Regional District	Clear-Water Floods	11764	SLRD Electoral Area A	Unnamed Stream	Low	High	Low	Moderate	Low	Low	Low	5
Squamish-Lillooet Regional District	Clear-Water Floods	11765	SLRD Electoral Area A	Unnamed Stream	Low	High	Low	Moderate	Moderate	Low	Low	16
Squamish-Lillooet Regional District	Clear-Water Floods	11766	SLRD Electoral Area B	Unnamed Stream	Low	High	Low	Moderate	Moderate	Low	Low	6
Squamish-Lillooet Regional District	Clear-Water Floods	11767	SLRD Electoral Area B	Yalakom River	Low	High	Low	Moderate	Low	Low	Low	5
Squamish-Lillooet Regional District	Clear-Water Floods	11768	SLRD Electoral Area A	Truax Creek	Low	High	Low	Moderate	Moderate	Low	Low	6
Squamish-Lillooet Regional District	Clear-Water Floods	11769	SLRD Electoral Area B	Shulaps Creek	Low	High	Low	Moderate	Moderate	Low	Low	6
Squamish-Lillooet Regional District	Clear-Water Floods	11770	SLRD Electoral Area A	Unnamed Stream	Low	High	Low	Moderate	Moderate	Low	Low	6
Squamish-Lillooet Regional District	Clear-Water Floods	11771	SLRD Electoral Area A	Unnamed Stream	Low	High	Low	Moderate	High	Moderate	Moderate	30
Squamish-Lillooet Regional District	Clear-Water Floods	11772	SLRD Electoral Area B	Ore Creek	Low	High	Low	Moderate	Moderate	Low	Low	25
Squamish-Lillooet Regional District	Clear-Water Floods	11773	SLRD Electoral Area B	Unnamed Stream	Low	High	Low	Moderate	Moderate	Low	Low	6
Squamish-Lillooet Regional District	Clear-Water Floods	11774	SLRD Electoral Area C	Unnamed Stream	Low	High	Low	Moderate	Low	Low	Low	5
Squamish-Lillooet Regional District	Clear-Water Floods	11775	SLRD Electoral Area A	Unnamed Stream	Low	High	Low	Moderate	Moderate	Low	Low	6
Squamish-Lillooet Regional District	Clear-Water Floods	11776	SLRD Electoral Area A	Unnamed Stream	Low	High	Low	Moderate	Moderate	Low	Low	6
Squamish-Lillooet Regional District	Clear-Water Floods	11777	SLRD Electoral Area A	Unnamed Stream	Low	High	Low	Moderate	Moderate	Low	Low	16
Squamish-Lillooet Regional District	Clear-Water Floods	11778	SLRD Electoral Area B	Unnamed Stream	Low	High	Low	Moderate	Moderate	Low	Low	6
Squamish-Lillooet Regional District	Clear-Water Floods	11779	SLRD Electoral Area A	Unnamed Stream	Low	High	Low	Moderate	Moderate	Low	Low	6
Squamish-Lillooet Regional District	Clear-Water Floods	11780	SLRD Electoral Area A	Unnamed Stream	Low	High	Low	Moderate	Moderate	Low	Low	6
Squamish-Lillooet Regional District	Clear-Water Floods	11781	SLRD Electoral Area A	Unnamed Stream	Low	High	Low	Moderate	Low	Low	Low	5
Squamish-Lillooet Regional District	Clear-Water Floods	11782	SLRD Electoral Area A	Unnamed Stream	Low	High	Low	Moderate	Moderate	Low	Low	6
Squamish-Lillooet Regional District	Clear-Water Floods	11783	SLRD Electoral Area A	Unnamed Stream	Low	High	Low	Moderate	Moderate	Low	Low	6
Squamish-Lillooet Regional District	Clear-Water Floods	11784	SLRD Electoral Area A	Unnamed Stream	Low	High	Low	Moderate	Moderate	Low	Low	16
Squamish-Lillooet Regional District	Clear-Water Floods	11785	SLRD Electoral Area B	Unnamed Stream	Low	High	Low	Moderate	Moderate	Low	Low	6
Squamish-Lillooet Regional District	Clear-Water Floods	11786	SLRD Electoral Area A	Unnamed Stream	Low	High	Low	Moderate	Moderate	Low	Low	6
Squamish-Lillooet Regional District	Clear-Water Floods	11787	SLRD Electoral Area A	Unnamed Stream	Low	High	Low	Moderate	Low	Low	Low	5
Squamish-Lillooet Regional District	Clear-Water Floods	11788	SLRD Electoral Area A	Unnamed Stream	Low	High	Low	Moderate	Moderate	Low	Low	6
Squamish-Lillooet Regional District	Clear-Water Floods	11789	SLRD Electoral Area A	Unnamed Stream	Low	High	Low	Moderate	Moderate	Low	Low	7
Squamish-Lillooet Regional District	Clear-Water Floods	11790	SLRD Electoral Area A	Unnamed Stream	Low	High	Low	Moderate	Moderate	Low	Low	6
Squamish-Lillooet Regional District	Clear-Water Floods	11791	SLRD Electoral Area A	McDonald Creek	Low	High	Low	Moderate	Moderate	Low	Low	11
Squamish-Lillooet Regional District	Clear-Water Floods	11792	SLRD Electoral Area A	Unnamed Stream	Low	High	Low	Moderate	Moderate	Low	Low	6
Squamish-Lillooet Regional District	Clear-Water Floods	11793	SLRD Electoral Area A	Howe Creek	Low	High	Low	Moderate	Moderate	Low	Low	6
Squamish-Lillooet Regional District	Clear-Water Floods	11794	SLRD Electoral Area A	Girl Creek	Low	High	Low	Moderate	Moderate	Low	Low	6
Squamish-Lillooet Regional District	Clear-Water Floods	11795	SLRD Electoral Area B	Leon Creek	Low	High	Low	Moderate	Moderate	Low	Low	6
Squamish-Lillooet Regional District	Clear-Water Floods	11796	SLRD Electoral Area A	Unnamed Stream	Low	High	Low	Moderate	Low	Low	Low	5
Squamish-Lillooet Regional District	Clear-Water Floods	11797	SLRD Electoral Area A	Unnamed Stream	Low	High	Low	Moderate	Moderate	Low	Low	6
Squamish-Lillooet Regional District	Clear-Water Floods	11798	SLRD Electoral Area A	Unnamed Stream	Low	High	Low	Moderate	Low	Low	Low	5
Squamish-Lillooet Regional District	Clear-Water Floods	11799	SLRD Electoral Area A	Unnamed Stream	Low	High	Low	Moderate	Moderate	Low	Low	6
Squamish-Lillooet Regional District	Clear-Water Floods	11800	SLRD Electoral Area A	Unnamed Stream	Low	High	Low	Moderate	Low	Low	Low	5
Squamish-Lillooet Regional District	Clear-Water Floods	11801	SLRD Electoral Area A	Unnamed Stream	Low	High	Low	Moderate	Moderate	Low	Low	6
Squamish-Lillooet Regional District	Clear-Water Floods	11802	SLRD Electoral Area A	Unnamed Stream	Low	High	Low	Moderate	Low	Low	Low	5
Squamish-Lillooet Regional District	Clear-Water Floods	11803	SLRD Electoral Area A	Unnamed Stream	Low	High	Low	Moderate	Moderate	Low	Low	6

Squamish-Lillooet Regional District	Clear-Water Floods	11804	SLRD Electoral Area B	Unnamed Stream	Low	High	Low	Moderate	Moderate	Low	Low	6
Squamish-Lillooet Regional District	Clear-Water Floods	11805	SLRD Electoral Area A	Unnamed Stream	Low	High	Low	Moderate	Moderate	Low	Low	6
Squamish-Lillooet Regional District	Clear-Water Floods	11806	SLRD Electoral Area A	Unnamed Stream	Low	High	Low	Moderate	Moderate	Low	Low	6
Squamish-Lillooet Regional District	Clear-Water Floods	11807	SLRD Electoral Area A	Unnamed Stream	Low	High	Low	Moderate	Moderate	Low	Low	6
Squamish-Lillooet Regional District	Clear-Water Floods	11808	SLRD Electoral Area A	McParlon Creek	Low	High	Low	Moderate	Moderate	Low	Low	6
Squamish-Lillooet Regional District	Clear-Water Floods	11809	SLRD Electoral Area A	Unnamed Stream	Low	High	Low	Moderate	Low	Low	Low	5
Squamish-Lillooet Regional District	Clear-Water Floods	11810	SLRD Electoral Area A	McParlon Creek	Low	High	Low	Moderate	Moderate	Low	Low	6
Squamish-Lillooet Regional District	Clear-Water Floods	11811	SLRD Electoral Area A	Unnamed Stream	Low	High	Low	Moderate	Moderate	Low	Low	6
Squamish-Lillooet Regional District	Clear-Water Floods	11812	SLRD Electoral Area A	McParlon Creek	Low	High	Low	Moderate	Low	Low	Low	5
Squamish-Lillooet Regional District	Clear-Water Floods	11813	SLRD Electoral Area A	McParlon Creek	Low	High	Low	Moderate	Low	Low	Low	5
Squamish-Lillooet Regional District	Clear-Water Floods	11814	SLRD Electoral Area A	Unnamed Stream	Low	High	Low	Moderate	Moderate	Low	Low	6
Squamish-Lillooet Regional District	Clear-Water Floods	11815	SLRD Electoral Area A	Unnamed Stream	Low	High	Low	Moderate	Moderate	Low	Low	6
Squamish-Lillooet Regional District	Clear-Water Floods	11816	SLRD Electoral Area A	Unnamed Stream	Low	High	Low	Moderate	Moderate	Low	Low	6
Squamish-Lillooet Regional District	Clear-Water Floods	11817	SLRD Electoral Area A	Unnamed Stream	Low	High	Low	Moderate	Low	Low	Low	5
Squamish-Lillooet Regional District	Clear-Water Floods	11818	SLRD Electoral Area A	Unnamed Stream	Low	High	Low	Moderate	Low	Low	Low	5
Squamish-Lillooet Regional District	Clear-Water Floods	11819	SLRD Electoral Area A	Unnamed Stream	Low	High	Low	Moderate	Low	Low	Low	5
Squamish-Lillooet Regional District	Clear-Water Floods	11820	SLRD Electoral Area A	Unnamed Stream	Low	High	Low	Moderate	Low	Low	Low	5
Squamish-Lillooet Regional District	Clear-Water Floods	11821	SLRD Electoral Area A	Unnamed Stream	Low	High	Low	Moderate	Low	Low	Low	5
Squamish-Lillooet Regional District	Clear-Water Floods	11822	SLRD Electoral Area A	Unnamed Stream	Low	High	Low	Moderate	Low	Low	Low	5
Squamish-Lillooet Regional District	Clear-Water Floods	11823	SLRD Electoral Area A	Unnamed Stream	Low	High	Low	Moderate	Low	Low	Low	5
Squamish-Lillooet Regional District	Clear-Water Floods	11824	SLRD Electoral Area A	Unnamed Stream	Low	High	Low	Moderate	Low	Low	Low	5
Squamish-Lillooet Regional District	Clear-Water Floods	11825	SLRD Electoral Area A	Unnamed Stream	Low	High	Low	Moderate	High	Moderate	Moderate	45
Squamish-Lillooet Regional District	Clear-Water Floods	11826	SLRD Electoral Area A	Unnamed Stream	Low	High	Low	Moderate	Low	Low	Low	5
Squamish-Lillooet Regional District	Clear-Water Floods	11827	SLRD Electoral Area A	Unnamed Stream	Low	High	Low	Moderate	Low	Low	Low	5
Squamish-Lillooet Regional District	Clear-Water Floods	11828	SLRD Electoral Area A	Unnamed Stream	Low	High	Low	Moderate	Moderate	Low	Low	6
Squamish-Lillooet Regional District	Clear-Water Floods	11829	SLRD Electoral Area A	Unnamed Stream	Low	High	Low	Moderate	High	Moderate	Moderate	40
Squamish-Lillooet Regional District	Clear-Water Floods	11830	SLRD Electoral Area A	Unnamed Stream	Low	High	Low	Moderate	Moderate	Low	Low	21
Squamish-Lillooet Regional District	Clear-Water Floods	11831	SLRD Electoral Area A	Unnamed Stream	Low	High	Low	Moderate	Moderate	Low	Low	6
Squamish-Lillooet Regional District	Clear-Water Floods	11832	SLRD Electoral Area A	Unnamed Stream	Low	High	Low	Moderate	Moderate	Low	Low	6
Squamish-Lillooet Regional District	Clear-Water Floods	11833	SLRD Electoral Area A	Unnamed Stream	Low	High	Low	Moderate	Moderate	Low	Low	6
Squamish-Lillooet Regional District	Clear-Water Floods	11834	SLRD Electoral Area C	Unnamed Stream	Low	High	Low	Moderate	Low	Low	Low	5
Squamish-Lillooet Regional District	Clear-Water Floods	11835	SLRD Electoral Area C	Salal Creek	Low	High	Low	Moderate	Low	Low	Low	5
Squamish-Lillooet Regional District	Clear-Water Floods	11836	SLRD Electoral Area C	Unnamed Stream	Low	High	Low	Moderate	Low	Low	Low	5
Squamish-Lillooet Regional District	Clear-Water Floods	11837	SLRD Electoral Area C	Salal Creek	Low	High	Low	Moderate	Low	Low	Low	5
Squamish-Lillooet Regional District	Clear-Water Floods	11838	SLRD Electoral Area C	Unnamed Stream	Low	High	Low	Moderate	Low	Low	Low	5
Squamish-Lillooet Regional District	Clear-Water Floods	11839	SLRD Electoral Area C	Unnamed Stream	Low	High	Low	Moderate	Low	Low	Low	5
Squamish-Lillooet Regional District	Clear-Water Floods	11840	SLRD Electoral Area C	Unnamed Stream	Low	High	Low	Moderate	Low	Low	Low	5
Squamish-Lillooet Regional District	Clear-Water Floods	11841	SLRD Electoral Area A	Unnamed Stream	Low	High	Low	Moderate	Moderate	Low	Low	6
Squamish-Lillooet Regional District	Clear-Water Floods	11842	SLRD Electoral Area A	Unnamed Stream	Low	High	Low	Moderate	Moderate	Low	Low	6
Squamish-Lillooet Regional District	Clear-Water Floods	11843	SLRD Electoral Area A	Unnamed Stream	Low	High	Low	Moderate	Moderate	Low	Low	6
Squamish-Lillooet Regional District	Clear-Water Floods	11844	SLRD Electoral Area A	Unnamed Stream	Low	High	Low	Moderate	High	Moderate	Moderate	35
Squamish-Lillooet Regional District	Clear-Water Floods	11845	SLRD Electoral Area A	Jewel Creek	Low	High	Low	Moderate	Moderate	Low	Low	6
Squamish-Lillooet Regional District	Clear-Water Floods	11846	SLRD Electoral Area A	Roxey Creek	Low	High	Low	Moderate	Moderate	Low	Low	6
Squamish-Lillooet Regional District	Clear-Water Floods	11847	SLRD Electoral Area A	Unnamed Stream	Low	High	Low	Moderate	Low	Low	Low	5
Squamish-Lillooet Regional District	Clear-Water Floods	11848	SLRD Electoral Area A	Unnamed Stream	Low	High	Low	Moderate	Moderate	Low	Low	6
Squamish-Lillooet Regional District	Clear-Water Floods	11849	SLRD Electoral Area A	Lick Creek	Low	High	Low	Moderate	Moderate	Low	Low	7
Squamish-Lillooet Regional District	Clear-Water Floods	11850	SLRD Electoral Area A	Unnamed Stream	Low	High	Low	Moderate	Low	Low	Low	5
Squamish-Lillooet Regional District	Clear-Water Floods	11851	SLRD Electoral Area A	Freiberg Creek	Low	High	Low	Moderate	Low	Low	Low	5
Squamish-Lillooet Regional District	Clear-Water Floods	11852	SLRD Electoral Area A	Unnamed Stream	Low	High	Low	Moderate	Low	Low	Low	5
Squamish-Lillooet Regional District	Clear-Water Floods	11853	SLRD Electoral Area A	Pearson Creek	Low	High	Low	Moderate	High	Moderate	Moderate	30
Squamish-Lillooet Regional District	Clear-Water Floods	11854	SLRD Electoral Area A	Eldorado Creek	Low	High	Low	Moderate	Low	Low	Low	5
Squamish-Lillooet Regional District	Clear-Water Floods	11855	SLRD Electoral Area A	Unnamed Stream	Low	High	Low	Moderate	Low	Low	Low	5
Squamish-Lillooet Regional District	Clear-Water Floods	11856	SLRD Electoral Area A	Unnamed Stream	Low	High	Low	Moderate	Low	Low	Low	5
Squamish-Lillooet Regional District	Clear-Water Floods	11857	SLRD Electoral Area A	Unnamed Stream	Low	High	Low	Moderate	Low	Low	Low	5
Squamish-Lillooet Regional District	Clear-Water Floods	11858	SLRD Electoral Area A	Unnamed Stream	Low	High	Low	Moderate	Low	Low	Low	5
Squamish-Lillooet Regional District	Clear-Water Floods	11859	SLRD Electoral Area A	SLIM CREEK	Low	High	Low	Moderate	Low	Low	Low	5
Squamish-Lillooet Regional District	Clear-Water Floods	11860	SLRD Electoral Area A	Unnamed Stream	Low	High	Low	Moderate	Low	Low	Low	5
Squamish-Lillooet Regional District	Clear-Water Floods	11861	SLRD Electoral Area A	Unnamed Stream	Low	High	Low	Moderate	Low	Low	Low	5
Squamish-Lillooet Regional District	Clear-Water Floods	11862	SLRD Electoral Area A	Unnamed Stream	Low	High	Low	Moderate	Low	Low	Low	5
Squamish-Lillooet Regional District	Clear-Water Floods	11863	SLRD Electoral Area A	SLIM CREEK	Low	High	Low	Moderate	Low	Low	Low	5
Squamish-Lillooet Regional District	Clear-Water Floods	11864	SLRD Electoral Area A	Unnamed Stream	Low	High	Low	Moderate	Moderate	Low	Low	6
Squamish-Lillooet Regional District	Clear-Water Floods	11865	SLRD Electoral Area A	Unnamed Stream	Low	High	Low	Moderate	Low	Low	Low	5
Squamish-Lillooet Regional District	Clear-Water Floods	11866	SLRD Electoral Area A	Unnamed Stream	Low	High	Low	Moderate	Low	Low	Low	5
Squamish-Lillooet Regional District	Clear-Water Floods	11867	SLRD Electoral Area A	Leckie Creek	Low	High	Low	Moderate	Low	Low	Low	5
Squamish-Lillooet Regional District	Clear-Water Floods	11868	SLRD Electoral Area A	Unnamed Stream	Low	High	Low	Moderate	Low	Low	Low	5
Squamish-Lillooet Regional District	Clear-Water Floods	11869	SLRD Electoral Area A	Unnamed Stream	Low	High	Low	Moderate	Moderate	Low	Low	6
Squamish-Lillooet Regional District	Clear-Water Floods	11870	SLRD Electoral Area A	Unnamed Stream	Low	High	Low	Moderate	Moderate	Low	Low	6
Squamish-Lillooet Regional District	Clear-Water Floods	11871	SLRD Electoral Area A	Unnamed Stream	Low	High	Low	Moderate	Low	Low	Low	5
Squamish-Lillooet Regional District	Clear-Water Floods	11872	SLRD Electoral Area A	Unnamed Stream	Low	High	Low	Moderate	Moderate	Low	Low	6
Squamish-Lillooet Regional District	Clear-Water Floods	11873	SLRD Electoral Area A	Unnamed Stream	Low	High	Low	Moderate	Low	Low	Low	5
Squamish-Lillooet Regional District	Clear-Water Floods	11874	SLRD Electoral Area A	Unnamed Stream	Low	High	Low	Moderate	Moderate	Low	Low	6
Squamish-Lillooet Regional District	Clear-Water Floods	11875	SLRD Electoral Area A	Unnamed Stream	Low	High	Low	Moderate	Moderate	Low	Low	6
Squamish-Lillooet Regional District	Clear-Water Floods	11876	SLRD Electoral Area A	Marshall Creek	Low	High	Low	Moderate	Moderate	Low	Low	21
Squamish-Lillooet Regional District	Clear-Water Floods	11877	SLRD Electoral Area A	Marshall Creek	Low	High	Low	Moderate	High	Moderate	Moderate	35
Squamish-Lillooet Regional District	Clear-Water Floods	11878	SLRD Electoral Area A	Unnamed Stream	Low	High	Low	Moderate	Moderate	Low	Low	10
Squamish-Lillooet Regional District	Clear-Water Floods	11879	SLRD Electoral Area A	Unnamed Stream	Low	High	Low	Moderate	Moderate	Low	Low	6
Squamish-Lillooet Regional District	Clear-Water Floods	11880	SLRD Electoral Area A	Unnamed Stream	Low	High	Low	Moderate	Moderate	Low	Low	6
Squamish-Lillooet Regional District	Clear-Water Floods	11881	SLRD Electoral Area A	Unnamed Stream	Low	High	Low	Moderate	Moderate	Low	Low	6
Squamish-Lillooet Regional District	Clear-Water Floods	11882	SLRD Electoral Area A	Unnamed Stream	Low	High	Low	Moderate	Low	Low	Low	5
Squamish-Lillooet Regional District	Clear-Water Floods	11883	SLRD Electoral Area A	Unnamed Stream	Low	High	Low	Moderate	Moderate	Low	Low	6
Squamish-Lillooet Regional District	Clear-Water Floods	11884	SLRD Electoral Area A	Unnamed Stream	Low	High	Low	Moderate	Moderate	Low	Low	6
Squamish-Lillooet Regional District	Clear-Water Floods	11885	SLRD Electoral Area A	Unnamed Stream	Low	High	Low	Moderate	Moderate	Low	Low	6
Squamish-Lillooet Regional District	Clear-Water Floods	11886	SLRD Electoral Area A	Unnamed Stream	Low	High	Low	Moderate	Moderate	Low	Low	6
Squamish-Lillooet Regional District	Clear-Water Floods	11887	SLRD Electoral Area A	Unnamed Stream	Low	High	Low	Moderate	Moderate	Low	Low	6
Squamish-Lillooet Regional District	Clear-Water Floods	11888	SLRD Electoral Area A	Unnamed Stream	Low	High	Low	Moderate	Moderate	Low	Low	6
Squamish-Lillooet Regional District	Clear-Water Floods	11889	SLRD Electoral Area A	Unnamed Stream	Low	High	Low	Moderate	Low	Low	Low	5
Squamish-Lillooet Regional District	Clear-Water Floods	11890	SLRD Electoral Area A	Unnamed Stream	Low	High	Low	Moderate	Low	Low	Low	5
Squamish-Lillooet Regional District	Clear-Water Floods	11891	SLRD Electoral Area A	Unnamed Stream	Low	High	Low	Moderate	Moderate	Low	Low	6
Squamish-Lillooet Regional District	Clear-Water Floods	11892	SLRD Electoral Area A	GUN CREEK	Low	High	Low	Moderate	Low	Low	Low	5
Squamish-Lillooet Regional District	Clear-Water Floods	11893	SLRD Electoral Area A	Unnamed Stream	Low	High	Low	Moderate	Moderate	Low	Low	6
Squamish-Lillooet Regional District	Clear-Water Floods	11894	SLRD Electoral Area A	Crane Creek	Low	High	Low	Moderate	High	Moderate	Moderate	55
Squamish-Lillooet Regional District	Clear-Water Floods	11895	SLRD Electoral Area A	Unnamed Stream	Low	High	Low	Moderate	Moderate	Low	Low	6
Squamish-Lillooet Regional District	Clear-Water Floods	11896	SLRD Electoral Area A	Unnamed Stream	Low	High	Low	Moderate	Moderate	Low	Low	6
Squamish-Lillooet Regional District	Clear-Water Floods	11897	SLRD Electoral Area B	Junction Creek	Low	High	Low	Moderate	Moderate	Low	Low	6
Squamish-Lillooet Regional District	Clear-Water Floods	11898	SLRD Electoral Area A	Unnamed Stream	Low	High	Low	Moderate	Moderate	Low	Low	6
Squamish-Lillooet Regional District	Clear-Water Floods	11899	SLRD Electoral Area A	Unnamed Stream	Low	High	Low	Moderate	Moderate	Low	Low	6
Squamish-Lillooet Regional District	Clear-Water Floods	11900	SLRD Electoral Area A	North Cinnabar Creek	Low	High	Low	Moderate	High	Moderate	Moderate	26
Squamish-Lillooet Regional District	Clear-Water Floods	11901	SLRD Electoral Area A	Unnamed Stream	Low	High	Low	Moderate	Moderate	Low	Low	6
Squamish-Lillooet Regional District	Clear-Water Floods	11902	SLRD Electoral Area C	Affliction Creek	Low	High	Low	Moderate	Low	Low	Low	5
Squamish-Lillooet Regional District	Clear-Water Floods	11903	SLRD Electoral Area C	Unnamed Stream	Low	High	Low	Moderate	Low	Low	Low	5
Squamish-Lillooet Regional District	Clear-Water Floods	11904	SLRD Electoral Area C	Unnamed Stream	Low	High	Low	Moderate	Low	Low	Low	5
Squamish-Lillooet Regional District	Clear-Water Floods	11905	SLRD Electoral Area C	Unnamed Stream	Low	High	Low	Moderate	Low	Low	Low	5
Squamish-Lillooet Regional District	Clear-Water Floods	11906	SLRD Electoral Area C	Unnamed Stream	Low	High	Low	Moderate	Low	Low	Low	5
Squamish-Lillooet Regional District	Clear-Water Floods	11907	SLRD Electoral Area C	Unnamed Stream	Low	High	Low	Moderate	Low	Low	Low	5
Squamish-Lillooet Regional District	Clear-Water Floods	11908	SLRD Electoral Area C	Unnamed Stream	Low	High	Low	Moderate	Low	Low	Low	5
Squamish-Lillooet Regional District	Clear-Water Floods	11909	SLRD Electoral Area C	Unnamed Stream	Low	High	Low	Moderate	Low	Low	Low	5
Squamish-Lillooet Regional District	Clear-Water Floods	11910	SLRD Electoral Area C	Unnamed Stream	Low	High	Low	Moderate	Low	Low	Low	5
Squamish-Lillooet Regional District	Clear-Water Floods	11911	SLRD Electoral Area C	Unnamed Stream	Low	High	Low	Moderate	Low	Low	Low	5
Squamish-Lillooet Regional District	Clear-Water Floods	11912	SLRD Electoral Area C	Unnamed Stream	Low	High	Low	Moderate	Low	Low	Low	5
Squamish-Lillooet Regional District	Clear-Water Floods	11913	SLRD Electoral Area C	Unnamed Stream	Low	High	Low	Moderate	Moderate	Low	Low	20
Squamish-Lillooet Regional District	Clear-Water Floods	11914	SLRD Electoral Area C	Unnamed Stream	Low	High	Low	Moderate	Low	Low	Low	5
Squamish-Lillooet Regional District	Clear-Water Floods	11915	SLRD Electoral Area C	Unnamed Stream	Low	High	Low	Moderate	Moderate	Low	Low	20
Squamish-Lillooet Regional District	Clear-Water Floods	11916	SLRD Electoral Area C	Unnamed Stream	Low	High	Low	Moderate	Moderate	Low	Low	20
Squamish-Lillooet Regional District	Clear-Water Floods	11917	SLRD Electoral Area C	Unnamed Stream	Low	High	Low	Moderate	Moderate	Low	Low	20
Squamish-Lillooet Regional District	Clear-Water Floods	11918	SLRD Electoral Area C	Unnamed Stream	Low	High	Low	Moderate	Low	Low	Low	5
Squamish-Lillooet Regional District	Clear-Water Floods	11919	SLRD Electoral Area C	Unnamed Stream	Low	High	Low	Moderate	Moderate	Low	Low	20
Squamish-Lillooet Regional District	Clear-Water Floods	11920	SLRD Electoral Area C	Affliction Creek	Low	High	Low	Moderate	Low	Low	Low	5
Squamish-Lillooet Regional District	Clear-Water Floods	11921	SLRD Electoral Area C	Mosaic Creek	Low	High	Low	Moderate	Low	Low	Low	5
Squamish-Lillooet Regional District	Clear-Water Floods	11922	SLRD Electoral Area C	Unnamed Stream	Low	High	Low	Moderate	Low	Low	Low	5
Squamish-Lillooet Regional District	Clear-Water Floods	11923	SLRD Electoral Area C	Unnamed Stream	Low	High	Low	Moderate	Low	Low	Low	5
Squamish-Lillooet Regional District	Clear-Water Floods	11924	SLRD Electoral Area C	Unnamed Stream	Low	High	Low	Moderate	Low	Low	Low	5
Squamish-Lillooet Regional District	Clear-Water Floods	11925	SLRD Electoral Area C	Unnamed Stream	Low	High	Low	Moderate	Low	Low	Low	5
Squamish-Lillooet Regional District	Clear-Water Floods	11926	SLRD Electoral Area C	Unnamed Stream	Low	High	Low	Moderate	Low	Low	Low	5
Squamish-Lillooet Regional District	Clear-Water Floods	11927	SLRD Electoral Area C	Unnamed Stream	Low	High	Low	Moderate	Low	Low	Low	5
Squamish-Lillooet Regional District	Clear-Water Floods	11928	SLRD Electoral Area C	Unnamed Stream	Low	High	Low	Moderate	Low	Low	Low	5
Squamish-Lillooet Regional District	Clear-Water Floods	11929	SLRD Electoral Area C	Unnamed Stream	Low	High	Low	Moderate	Low	Low	Low	5
Squamish-Lillooet Regional District	Clear-Water Floods	11930	SLRD Electoral Area C	Unnamed Stream	Low	High	Low	Moderate	Low	Low	Low	5
Squamish-Lillooet Regional District	Clear-Water Floods	11931	SLRD Electoral Area C	Unnamed Stream	Low	High	Low	Moderate	Low	Low	Low	5
Squamish-Lillooet Regional District	Clear-Water Floods	11932	SLRD Electoral Area C	Unnamed Stream	Low	High	Low	Moderate	Low	Low	Low	5
Squamish-Lillooet Regional District	Clear-Water Floods	11933	SLRD Electoral Area C	Unnamed Stream	Low	High	Low	Moderate	Low	Low	Low	5
Squamish-Lillooet Regional District	Clear-Water Floods	11934	SLRD Electoral Area C	Manatee Creek	Low	High	Low	Moderate	Low	Low	Low	5
Squamish-Lillooet Regional District	Clear-Water Floods	11935	SLRD Electoral Area C	Manatee Creek	Low	High	Low	Moderate	Low	Low	Low	5
Squamish-Lillooet Regional District	Clear-Water Floods	11936	SLRD Electoral Area C	Unnamed Stream	Low	High	Low	Moderate	Low	Low	Low	5
Squamish-Lillooet Regional District	Clear-Water Floods	11937	SLRD Electoral Area C	Unnamed Stream	Low	High	Low	Moderate	Low	Low	Low	5
Squamish-Lillooet Regional District	Clear-Water Floods	11938	SLRD Electoral Area C	Unnamed Stream	Low	High	Low	Moderate	Low	Low	Low	5
Squamish-Lillooet Regional District	Clear-Water Floods	11939	SLRD Electoral Area C	Unnamed Stream	Low	High	Low	Moderate	Low	Low	Low	5
Squamish-Lillooet Regional District	Clear-Water Floods	11940	SLRD Electoral Area A	Liza Creek	Low	High	Low	Moderate	Moderate	Low	Low	6
Squamish-Lillooet Regional District	Clear-Water Floods	11941	SLRD Electoral Area A	Liza Creek	Low	High	Low	Moderate	Moderate	Low	Low	6
Squamish-Lillooet Regional District	Clear-Water Floods	11942	SLRD Electoral Area A	East Liza Creek	Low	High	Low	Moderate	High	Moderate	Moderate	26
Squamish-Lillooet Regional District	Clear-Water Floods	11943	SLRD Electoral Area A	Unnamed Stream	Low	High	Low	Moderate	Moderate	Low	Low	6
Squamish-Lillooet Regional District	Clear-Water Floods	11944	SLRD Electoral Area A	Taylor Creek	Low	High	Low	Moderate	Moderate	Low	Low	6
Squamish-Lillooet Regional District	Clear-Water Floods	11945	SLRD Electoral Area A	Unnamed Stream	Low	High	Low	Moderate	Moderate	Low	Low	6
Squamish-Lillooet Regional District	Clear-Water Floods	11946	SLRD Electoral Area A	Unnamed Stream	Low	High	Low	Moderate	Moderate	Low	Low	6
Squamish-Lillooet Regional District	Clear-Water Floods	11947	SLRD Electoral Area A	Unnamed Stream	Low	High	Low	Moderate	Low	Low	Low	5
Squamish-Lillooet Regional District	Clear-Water Floods	11948	SLRD Electoral Area A	Unnamed Stream	Low	High	Low	Moderate	Low	Low	Low	5
Squamish-Lillooet Regional District	Clear-Water Floods	11949	SLRD Electoral Area A	Unnamed Stream	Low	High	Low	Moderate	Low	Low	Low	5
Squamish-Lillooet Regional District	Clear-Water Floods	11950	SLRD Electoral Area A	Unnamed Stream	Low	High	Low	Moderate	Low	Low	Low	5
Squamish-Lillooet Regional District	Clear-Water Floods	11951	SLRD Electoral Area A	Unnamed Stream	Low	High	Low	Moderate	Low	Low	Low	5
Squamish-Lillooet Regional District	Clear-Water Floods	11952	SLRD Electoral Area A	Unnamed Stream	Low	High	Low	Moderate	Low	Low	Low	5
Squamish-Lillooet Regional District	Clear-Water Floods	11953	SLRD Electoral Area A	Warner Creek	Low	High	Low	Moderate	Low	Low	Low	5
Squamish-Lillooet Regional District	Clear-Water Floods	11954	SLRD Electoral Area A	Unnamed Stream	Low	High	Low	Moderate	Low	Low	Low	5
Squamish-Lillooet Regional District	Clear-Water Floods	11955	SLRD Electoral Area A	Unnamed Stream	Low	High	Low	Moderate	Low	Low	Low	5
Squamish-Lillooet Regional District	Clear-Water Floods	11956	SLRD Electoral Area A	Unnamed Stream	Low	High	Low	Moderate	Low	Low	Low	5
Squamish-Lillooet Regional District	Clear-Water Floods	11957	SLRD Electoral Area A	GUN CREEK	Low	High	Low	Moderate	Low	Low	Low	5
Squamish-Lillooet Regional District	Clear-Water Floods	11958	SLRD Electoral Area A	GUN CREEK	Low	High	Low	Moderate	Low	Low	Low	5
Squamish-Lillooet Regional District	Clear-Water Floods	11959	SLRD Electoral Area A	Unnamed Stream	Low	High	Low	Moderate	Low	Low	Low	5
Squamish-Lillooet Regional District	Clear-Water Floods	11960	SLRD Electoral Area A	Unnamed Stream	Low	High	Low	Moderate	Low	Low	Low	5
Squamish-Lillooet Regional District	Clear-Water Floods	11961	SLRD Electoral Area A	Unnamed Stream	Low	High	Low	Moderate	Low	Low	Low	5
Squamish-Lillooet Regional District	Clear-Water Floods	11962	SLRD Electoral Area A	Unnamed Stream	Low	High	Low	Moderate	Low	Low	Low	5
Squamish-Lillooet Regional District	Clear-Water Floods	11963	SLRD Electoral Area A	Unnamed Stream	Low	High	Low	Moderate	Low	Low	Low	5
Squamish-Lillooet Regional District	Clear-Water Floods	11964	SLRD Electoral Area A	Unnamed Stream	Low	High	Low	Moderate	Low	Low	Low	5
Squamish-Lillooet Regional District	Clear-Water Floods	11965	SLRD Electoral Area A	Unnamed Stream	Low	High	Low	Moderate	Low	Low	Low	5
Squamish-Lillooet Regional District	Clear-Water Floods	11966	SLRD Electoral Area A	Unnamed Stream	Low	High	Low	Moderate	Low	Low	Low	5
Squamish-Lillooet Regional District	Clear-Water Floods	11967	SLRD Electoral Area A	Unnamed Stream	Low	High	Low	Moderate	Moderate	Low	Low	6
Squamish-Lillooet Regional District	Clear-Water Floods	11968	SLRD Electoral Area A	Unnamed Stream	Low	High	Low	Moderate	Moderate	Low	Low	6
Squamish-Lillooet Regional District	Clear-Water Floods	11969	SLRD Electoral Area A	Unnamed Stream	Low	High	Low	Moderate	Low	Low	Low	5
Squamish-Lillooet Regional District	Clear-Water Floods	11970	SLRD Electoral Area A	Unnamed Stream	Low	High	Low	Moderate	Low	Low	Low	5

Squamish-Lillooet Regional District	Clear-Water Floods	11971	SLRD Electoral Area A	Unnamed Stream	Low	High	Low	Moderate	Low	Low	Low	5
Squamish-Lillooet Regional District	Clear-Water Floods	11972	SLRD Electoral Area A	Unnamed Stream	Low	High	Low	Moderate	Low	Low	Low	5
Squamish-Lillooet Regional District	Clear-Water Floods	11973	SLRD Electoral Area A	Unnamed Stream	Low	High	Low	Moderate	Low	Low	Low	5
Squamish-Lillooet Regional District	Clear-Water Floods	11974	SLRD Electoral Area A	Unnamed Stream	Low	High	Low	Moderate	Low	Low	Low	5
Squamish-Lillooet Regional District	Clear-Water Floods	11975	SLRD Electoral Area A	Unnamed Stream	Low	High	Low	Moderate	Low	Low	Low	5
Squamish-Lillooet Regional District	Clear-Water Floods	11976	SLRD Electoral Area A	Unnamed Stream	Low	High	Low	Moderate	Low	Low	Low	5
Squamish-Lillooet Regional District	Clear-Water Floods	11977	SLRD Electoral Area A	Unnamed Stream	Low	High	Low	Moderate	Low	Low	Low	5
Squamish-Lillooet Regional District	Clear-Water Floods	11978	SLRD Electoral Area A	Unnamed Stream	Low	High	Low	Moderate	Moderate	Low	Low	6
Squamish-Lillooet Regional District	Clear-Water Floods	11979	SLRD Electoral Area A	Unnamed Stream	Low	High	Low	Moderate	Low	Low	Low	5
Squamish-Lillooet Regional District	Clear-Water Floods	11980	SLRD Electoral Area A	Unnamed Stream	Low	High	Low	Moderate	Low	Low	Low	5
Squamish-Lillooet Regional District	Clear-Water Floods	11981	SLRD Electoral Area A	Unnamed Stream	Low	High	Low	Moderate	Low	Low	Low	5
Squamish-Lillooet Regional District	Clear-Water Floods	11982	SLRD Electoral Area A	Unnamed Stream	Low	High	Low	Moderate	Low	Low	Low	5
Squamish-Lillooet Regional District	Clear-Water Floods	11983	SLRD Electoral Area A	Unnamed Stream	Low	High	Low	Moderate	Low	Low	Low	5
Squamish-Lillooet Regional District	Clear-Water Floods	11984	SLRD Electoral Area A	Unnamed Stream	Low	High	Low	Moderate	Low	Low	Low	5
Squamish-Lillooet Regional District	Clear-Water Floods	11985	SLRD Electoral Area A	Unnamed Stream	Low	High	Low	Moderate	Low	Low	Low	5
Squamish-Lillooet Regional District	Clear-Water Floods	11986	SLRD Electoral Area A	Unnamed Stream	Low	High	Low	Moderate	Low	Low	Low	5
Squamish-Lillooet Regional District	Clear-Water Floods	11987	SLRD Electoral Area A	Unnamed Stream	Low	High	Low	Moderate	Low	Low	Low	5
Squamish-Lillooet Regional District	Clear-Water Floods	11988	SLRD Electoral Area A	Noaxe Creek	Low	High	Low	Moderate	Moderate	Low	Low	6
Squamish-Lillooet Regional District	Clear-Water Floods	11989	SLRD Electoral Area A	Nichols Creek	Low	High	Low	Moderate	Low	Low	Low	5
Squamish-Lillooet Regional District	Clear-Water Floods	11990	SLRD Electoral Area A	Nichols Creek	Low	High	Low	Moderate	Low	Low	Low	5
Squamish-Lillooet Regional District	Clear-Water Floods	11991	SLRD Electoral Area A	Nichols Creek	Low	High	Low	Moderate	Low	Low	Low	5
Squamish-Lillooet Regional District	Clear-Water Floods	11992	SLRD Electoral Area A	Nichols Creek	Low	High	Low	Moderate	Low	Low	Low	5
Squamish-Lillooet Regional District	Clear-Water Floods	11993	SLRD Electoral Area A	SLIM CREEK	Low	High	Moderate	Moderate	Low	Low	Low	5
Squamish-Lillooet Regional District	Clear-Water Floods	11994	SLRD Electoral Area A	Hurley River	Low	High	Low	Moderate	Low	Low	Low	5
Squamish-Lillooet Regional District	Clear-Water Floods	11995	SLRD Electoral Area A	Unnamed Stream	Low	High	Moderate	Moderate	Moderate	Moderate	Moderate	6
Squamish-Lillooet Regional District	Clear-Water Floods	11996	SLRD Electoral Area A	Hurley River	Low	High	Moderate	Moderate	Moderate	Moderate	Moderate	25
Squamish-Lillooet Regional District	Clear-Water Floods	11997	SLRD Electoral Area A	Hurley River	Low	High	Moderate	Moderate	Moderate	Moderate	Moderate	10
Squamish-Lillooet Regional District	Clear-Water Floods	11998	SLRD Electoral Area A	Hurley River	Low	High	Low	Moderate	Moderate	Low	Low	10
Squamish-Lillooet Regional District	Clear-Water Floods	11999	SLRD Electoral Area A	Hurley River	Low	High	Moderate	Moderate	Moderate	Moderate	Moderate	10
Squamish-Lillooet Regional District	Clear-Water Floods	12000	SLRD Electoral Area A	Blackbird Creek	Low	High	Moderate	Moderate	High	High	High	65
Squamish-Lillooet Regional District	Clear-Water Floods	12001	SLRD Electoral Area A	Hurley River	Low	High	Moderate	Moderate	Very Low	Low	Low	1
Squamish-Lillooet Regional District	Clear-Water Floods	12002	SLRD Electoral Area A	Hurley River	Low	High	Moderate	Moderate	Moderate	Moderate	Moderate	6
Squamish-Lillooet Regional District	Clear-Water Floods	12003	SLRD Electoral Area A	Hurley River	Low	High	Moderate	Moderate	Moderate	Moderate	Moderate	6
Squamish-Lillooet Regional District	Clear-Water Floods	12004	SLRD Electoral Area A	Mckinley Creek	Low	High	Low	Moderate	High	Moderate	Moderate	26
Squamish-Lillooet Regional District	Clear-Water Floods	12005	SLRD Electoral Area A	Mud Creek	Low	High	Low	Moderate	Moderate	Low	Low	21
Squamish-Lillooet Regional District	Clear-Water Floods	12006	SLRD Electoral Area B	Unnamed Stream	Low	High	Low	Moderate	Low	Low	Low	5
Squamish-Lillooet Regional District	Clear-Water Floods	12007	SLRD Electoral Area B	Unnamed Stream	Low	High	Low	Moderate	Low	Low	Low	5
Squamish-Lillooet Regional District	Clear-Water Floods	12008	SLRD Electoral Area B	Unnamed Stream	Low	High	Low	Moderate	Low	Low	Low	5
Squamish-Lillooet Regional District	Clear-Water Floods	12009	SLRD Electoral Area B	Unnamed Stream	Low	High	Low	Moderate	Low	Low	Low	5
Squamish-Lillooet Regional District	Clear-Water Floods	12010	SLRD Electoral Area B	Davey Jones Creek	Low	High	Low	Moderate	High	Moderate	Moderate	36
Squamish-Lillooet Regional District	Clear-Water Floods	12011	SLRD Electoral Area B	Unnamed Stream	Low	High	Low	Moderate	Low	Low	Low	5
Squamish-Lillooet Regional District	Clear-Water Floods	12012	SLRD Electoral Area B	Yalakom River	Low	High	Low	Moderate	Low	Low	Low	5
Squamish-Lillooet Regional District	Clear-Water Floods	12013	SLRD Electoral Area B	Unnamed Stream	Low	High	Low	Moderate	Moderate	Low	Low	6
Squamish-Lillooet Regional District	Clear-Water Floods	12014	SLRD Electoral Area B	Yalakom Creek	Low	High	Low	Moderate	Low	Low	Low	5
Squamish-Lillooet Regional District	Clear-Water Floods	12015	SLRD Electoral Area B	Unnamed Stream	Low	High	Low	Moderate	Moderate	Low	Low	6
Squamish-Lillooet Regional District	Clear-Water Floods	12016	SLRD Electoral Area B	Retaskit Creek	Low	High	Low	Moderate	Moderate	Low	Low	21
Squamish-Lillooet Regional District	Clear-Water Floods	12017	SLRD Electoral Area B	Yalakom River	Low	High	Low	Moderate	Moderate	Low	Low	6
Squamish-Lillooet Regional District	Clear-Water Floods	12018	SLRD Electoral Area B	Peridotite Creek	Low	High	Low	Moderate	Moderate	Low	Low	21
Squamish-Lillooet Regional District	Clear-Water Floods	12019	SLRD Electoral Area B	Unnamed Stream	Low	High	Low	Moderate	Moderate	Low	Low	6
Squamish-Lillooet Regional District	Clear-Water Floods	12020	SLRD Electoral Area B	Unnamed Stream	Low	High	Low	Moderate	Low	Low	Low	5
Squamish-Lillooet Regional District	Clear-Water Floods	12021	SLRD Electoral Area B	Unnamed Stream	Low	High	Low	Moderate	Low	Low	Low	5
Squamish-Lillooet Regional District	Clear-Water Floods	12022	SLRD Electoral Area B	Unnamed Stream	Low	High	Low	Moderate	Moderate	Low	Low	6
Squamish-Lillooet Regional District	Clear-Water Floods	12023	SLRD Electoral Area B	Unnamed Stream	Low	High	Low	Moderate	Moderate	Low	Low	6
Squamish-Lillooet Regional District	Clear-Water Floods	12024	SLRD Electoral Area B	Unnamed Stream	Low	High	Low	Moderate	Low	Low	Low	5
Squamish-Lillooet Regional District	Clear-Water Floods	12025	SLRD Electoral Area B	Blue Creek	Low	High	Low	Moderate	Moderate	Low	Low	21
Squamish-Lillooet Regional District	Clear-Water Floods	12026	SLRD Electoral Area B	Unnamed Stream	Low	High	Low	Moderate	Moderate	Low	Low	6
Squamish-Lillooet Regional District	Clear-Water Floods	12027	SLRD Electoral Area B	Burkholder Creek	Low	High	Low	Moderate	Moderate	Low	Low	6
Squamish-Lillooet Regional District	Clear-Water Floods	12028	SLRD Electoral Area B	Yalakom River	Low	High	Low	Moderate	Low	Low	Low	5
Squamish-Lillooet Regional District	Clear-Water Floods	12029	SLRD Electoral Area B	Unnamed Stream	Low	High	Low	Moderate	Moderate	Low	Low	6
Squamish-Lillooet Regional District	Clear-Water Floods	12030	SLRD Electoral Area B	Unnamed Stream	Low	High	Low	Moderate	Low	Low	Low	5
Squamish-Lillooet Regional District	Clear-Water Floods	12031	SLRD Electoral Area B	Unnamed Stream	Low	High	Low	Moderate	Moderate	Low	Low	6
Squamish-Lillooet Regional District	Clear-Water Floods	12032	SLRD Electoral Area B	Unnamed Stream	Low	High	Low	Moderate	Low	Low	Low	5
Squamish-Lillooet Regional District	Clear-Water Floods	12033	SLRD Electoral Area B	Beaverdam Creek	Low	High	Low	Moderate	Moderate	Low	Low	6
Squamish-Lillooet Regional District	Clear-Water Floods	12034	SLRD Electoral Area A	Unnamed Stream	Low	High	Low	Moderate	Low	Low	Low	5
Squamish-Lillooet Regional District	Clear-Water Floods	12035	SLRD Electoral Area A	Unnamed Stream	Low	High	Low	Moderate	Low	Low	Low	5
Squamish-Lillooet Regional District	Clear-Water Floods	12036	SLRD Electoral Area A	TYAUGHTON CREEK	Low	High	Low	Moderate	Low	Low	Low	5
Squamish-Lillooet Regional District	Clear-Water Floods	12037	SLRD Electoral Area A	Spruce Lake Creek	Low	High	Low	Moderate	Moderate	Low	Low	10
Squamish-Lillooet Regional District	Clear-Water Floods	12038	SLRD Electoral Area A	Unnamed Stream	Low	High	Low	Moderate	Low	Low	Low	5
Squamish-Lillooet Regional District	Clear-Water Floods	12039	SLRD Electoral Area A	Unnamed Stream	Low	High	Low	Moderate	Low	Low	Low	5
Squamish-Lillooet Regional District	Clear-Water Floods	12040	SLRD Electoral Area A	Unnamed Stream	Low	High	Low	Moderate	Low	Low	Low	5
Squamish-Lillooet Regional District	Clear-Water Floods	12041	SLRD Electoral Area A	LIZARD CREEK	Low	High	Low	Moderate	Moderate	Low	Low	6
Squamish-Lillooet Regional District	Clear-Water Floods	12042	SLRD Electoral Area A	Bonanza Creek	Low	High	Low	Moderate	Moderate	Low	Low	6
Squamish-Lillooet Regional District	Clear-Water Floods	12043	SLRD Electoral Area A	Unnamed Stream	Low	High	Low	Moderate	Low	Low	Low	5
Squamish-Lillooet Regional District	Clear-Water Floods	12044	SLRD Electoral Area A	Unnamed Stream	Low	High	Low	Moderate	Moderate	Low	Low	6
Squamish-Lillooet Regional District	Clear-Water Floods	12045	SLRD Electoral Area A	Unnamed Stream	Low	High	Low	Moderate	Moderate	Low	Low	6
Squamish-Lillooet Regional District	Clear-Water Floods	12046	SLRD Electoral Area A	Unnamed Stream	Low	High	Low	Moderate	Moderate	Low	Low	6
Squamish-Lillooet Regional District	Clear-Water Floods	12047	SLRD Electoral Area A	Unnamed Stream	Low	High	Low	Moderate	Moderate	Low	Low	6
Squamish-Lillooet Regional District	Clear-Water Floods	12048	SLRD Electoral Area A	Unnamed Stream	Low	High	Low	Moderate	Low	Low	Low	5
Squamish-Lillooet Regional District	Clear-Water Floods	12049	SLRD Electoral Area A	Unnamed Stream	Low	High	Low	Moderate	Low	Low	Low	5
Squamish-Lillooet Regional District	Clear-Water Floods	12050	SLRD Electoral Area A	Relay Creek	Low	High	Low	Moderate	Moderate	Low	Low	6
Squamish-Lillooet Regional District	Clear-Water Floods	12051	SLRD Electoral Area A	Relay Creek	Low	High	Low	Moderate	Low	Low	Low	5
Squamish-Lillooet Regional District	Clear-Water Floods	12052	SLRD Electoral Area A	Relay Creek	Low	High	Low	Moderate	Moderate	Low	Low	6
Squamish-Lillooet Regional District	Clear-Water Floods	12053	SLRD Electoral Area A	Relay Creek	Low	High	Low	Moderate	Low	Low	Low	5
Squamish-Lillooet Regional District	Clear-Water Floods	12054	SLRD Electoral Area A	Unnamed Stream	Low	High	Low	Moderate	Moderate	Low	Low	6
Squamish-Lillooet Regional District	Clear-Water Floods	12055	SLRD Electoral Area A	Unnamed Stream	Low	High	Low	Moderate	Low	Low	Low	5
Squamish-Lillooet Regional District	Clear-Water Floods	12056	SLRD Electoral Area A	Unnamed Stream	Low	High	Low	Moderate	Low	Low	Low	5
Squamish-Lillooet Regional District	Clear-Water Floods	12057	SLRD Electoral Area A	Relay Creek	Low	High	Low	Moderate	Low	Low	Low	5
Squamish-Lillooet Regional District	Clear-Water Floods	12058	SLRD Electoral Area A	Unnamed Stream	Low	High	Low	Moderate	Low	Low	Low	5
Squamish-Lillooet Regional District	Clear-Water Floods	12059	SLRD Electoral Area A	Unnamed Stream	Low	High	Low	Moderate	Moderate	Low	Low	6
Squamish-Lillooet Regional District	Clear-Water Floods	12060	SLRD Electoral Area A	Little Paradise Creek	Low	High	Low	Moderate	Low	Low	Low	5
Squamish-Lillooet Regional District	Clear-Water Floods	12061	SLRD Electoral Area A	Relay Creek	Low	High	Low	Moderate	Moderate	Low	Low	6
Squamish-Lillooet Regional District	Clear-Water Floods	12062	SLRD Electoral Area A	Unnamed Stream	Low	High	Low	Moderate	Moderate	Low	Low	6
Squamish-Lillooet Regional District	Clear-Water Floods	12063	SLRD Electoral Area A	Unnamed Stream	Low	High	Low	Moderate	Moderate	Low	Low	6
Squamish-Lillooet Regional District	Clear-Water Floods	12064	SLRD Electoral Area A	Unnamed Stream	Low	High	Low	Moderate	Moderate	Low	Low	6
Squamish-Lillooet Regional District	Clear-Water Floods	12065	SLRD Electoral Area A	Lindsey Creek	Low	High	Low	Moderate	Moderate	Low	Low	6
Squamish-Lillooet Regional District	Clear-Water Floods	12066	SLRD Electoral Area A	Unnamed Stream	Low	High	Low	Moderate	Low	Low	Low	5
Squamish-Lillooet Regional District	Clear-Water Floods	12067	SLRD Electoral Area A	Unnamed Stream	Low	High	Low	Moderate	Low	Low	Low	5
Squamish-Lillooet Regional District	Clear-Water Floods	12068	SLRD Electoral Area A	Carpenter Lake	Low	High	High	Moderate	High	High	High	50
Squamish-Lillooet Regional District	Clear-Water Floods	12069	SLRD Electoral Area A	BRIDGE RIVER	Low	High	High	Moderate	High	High	High	50
Squamish-Lillooet Regional District	Clear-Water Floods	12070	SLRD Electoral Area A	BRIDGE RIVER	Low	High	High	Moderate	High	High	High	45
Squamish-Lillooet Regional District	Clear-Water Floods	12071	District of Lillooet	Fraser River	Low	High	High	Moderate	Very High	Very High	High	95
Squamish-Lillooet Regional District	Clear-Water Floods	12072	SLRD Electoral Area D	Cheakamus River	Low	High	Moderate	Moderate	Very High	High	High	120
Squamish-Lillooet Regional District	Clear-Water Floods	12073	SLRD Electoral Area A	BRIDGE RIVER	Low	High	Moderate	Moderate	High	High	High	70
Squamish-Lillooet Regional District	Clear-Water Floods	12074	SLRD Electoral Area B	BRIDGE RIVER	Low	High	High	Moderate	Low	Moderate	Moderate	5
Squamish-Lillooet Regional District	Clear-Water Floods	12075	SLRD Electoral Area A	TYAUGHTON CREEK	Low	High	Low	Moderate	Low	Low	Low	5
Squamish-Lillooet Regional District	Clear-Water Floods	12076	SLRD Electoral Area A	Hurley River	Low	High	Low	Moderate	Moderate	Low	Low	6
Squamish-Lillooet Regional District	Clear-Water Floods	12077	SLRD Electoral Area A	Hurley River	Low	High	Low	Moderate	Moderate	Low	Low	6
Squamish-Lillooet Regional District	Clear-Water Floods	12078	SLRD Electoral Area A	Little Paradise Creek	Low	High	Low	Moderate	Low	Low	Low	5
Squamish-Lillooet Regional District	Clear-Water Floods	12079	SLRD Electoral Area A	Downton Lake Stream	Low	High	Low	Moderate	Moderate	Low	Low	16
Squamish-Lillooet Regional District	Clear-Water Floods	12080	SLRD Electoral Area C	Unnamed Stream	Low	High	Low	Moderate	Moderate	Low	Low	6
Squamish-Lillooet Regional District	Clear-Water Floods	12081	SLRD Electoral Area C	Unnamed Stream	Low	High	Low	Moderate	Moderate	Low	Low	21
Squamish-Lillooet Regional District	Clear-Water Floods	12082	SLRD Electoral Area C	Unnamed Stream	Low	High	Low	Moderate	Moderate	Low	Low	21
Squamish-Lillooet Regional District	Clear-Water Floods	12083	SLRD Electoral Area C	Unnamed Stream	Low	High	Low	Moderate	Low	Low	Low	5
Squamish-Lillooet Regional District	Clear-Water Floods	12084	SLRD Electoral Area C	BOULDER CREEK	Low	High	Low	Moderate	Moderate	Low	Low	20
Squamish-Lillooet Regional District	Clear-Water Floods	12085	Resort Municipality of Whistler	Green Lake Tributary	Low	High	Low	Moderate	Very High	High	High	100
Squamish-Lillooet Regional District	Clear-Water Floods	12086	Resort Municipality of Whistler	Unnamed Stream	Low	High	Low	Moderate	Moderate	Low	Low	25
Squamish-Lillooet Regional District	Clear-Water Floods	12087	SLRD Electoral Area C	Unnamed Stream	Low	High	Low	Moderate	Moderate	Low	Low	15
Squamish-Lillooet Regional District	Clear-Water Floods	12088	SLRD Electoral Area C	Unnamed Stream	Low	High	Low	Moderate	Very Low	Very Low	Low	0
Squamish-Lillooet Regional District	Clear-Water Floods	12089	Resort Municipality of Whistler	Twentyone Mile Creek	Low	High	Low	Moderate	High	Moderate	Moderate	26
Squamish-Lillooet Regional District	Clear-Water Floods	12090	SLRD Electoral Area C	Unnamed Stream	Low	High	Low	Moderate	Very Low	Very Low	Low	0
Squamish-Lillooet Regional District	Clear-Water Floods	12091	SLRD Electoral Area C	Unnamed Stream	Low	High	Moderate	Moderate	Moderate	Moderate	Moderate	20
Squamish-Lillooet Regional District	Clear-Water Floods	12092	SLRD Electoral Area C	Birkenhead River	Low	High	Moderate	Moderate	Moderate	Moderate	Moderate	21
Squamish-Lillooet Regional District	Clear-Water Floods	12093	SLRD Electoral Area A	Downton Lake	Low	High	Moderate	Moderate	Low	Low	Low	5
Squamish-Lillooet Regional District	Clear-Water Floods	12094	SLRD Electoral Area A	Downton Lake	Low	High	Moderate	Moderate	Low	Low	Low	5
Squamish-Lillooet Regional District	Clear-Water Floods	12095	SLRD Electoral Area D	Ashlu Creek	Low	High	Moderate	Moderate	Moderate	Moderate	Moderate	6
Squamish-Lillooet Regional District	Clear-Water Floods	12096	SLRD Electoral Area D	Ashlu Creek	Low	High	Moderate	Moderate	Moderate	Moderate	Moderate	6
Squamish-Lillooet Regional District	Clear-Water Floods	12097	SLRD Electoral Area D	Ashlu Creek	Low	High	Moderate	Moderate	Low	Low	Low	5
Squamish-Lillooet Regional District	Clear-Water Floods	12098	SLRD Electoral Area D	Ashlu Creek	Low	High	Moderate	Moderate	Low	Low	Low	5
Squamish-Lillooet Regional District	Clear-Water Floods	12099	SLRD Electoral Area D	Ashlu Creek	Low	High	Moderate	Moderate	Low	Low	Low	5
Squamish-Lillooet Regional District	Clear-Water Floods	12100	SLRD Electoral Area D	Sigurd Creek	Low	High	Low	Moderate	Low	Low	Low	5
Squamish-Lillooet Regional District	Clear-Water Floods	12101	SLRD Electoral Area D	Unnamed Stream	Low	High	Low	Moderate	Low	Low	Low	5
Squamish-Lillooet Regional District	Clear-Water Floods	12102	SLRD Electoral Area D	Unnamed Stream	Low	High	Low	Moderate	High	Moderate	Moderate	26
Squamish-Lillooet Regional District	Clear-Water Floods	12103	SLRD Electoral Area D	Unnamed Stream	Low	High	Low	Moderate	Moderate	Low	Low	6
Squamish-Lillooet Regional District	Clear-Water Floods	12104	SLRD Electoral Area D	Unnamed Stream	Low	High	Low	Moderate	Low	Low	Low	5
Squamish-Lillooet Regional District	Clear-Water Floods	12105	SLRD Electoral Area D	Unnamed Stream	Low	High	Low	Moderate	Moderate	Low	Low	6
Squamish-Lillooet Regional District	Clear-Water Floods	12106	SLRD Electoral Area D	Unnamed Stream	Low	High	Low	Moderate	Moderate	Low	Low	6
Squamish-Lillooet Regional District	Clear-Water Floods	12107	SLRD Electoral Area D	Unnamed Stream	Low	High	Low	Moderate	Moderate	Low	Low	6
Squamish-Lillooet Regional District	Clear-Water Floods	12108	SLRD Electoral Area D	Pokosha Creek	Low	High	Low	Moderate	Moderate	Low	Low	6
Squamish-Lillooet Regional District	Clear-Water Floods	12109	SLRD Electoral Area D	Unnamed Stream	Low	High	Low	Moderate	Moderate	Low	Low	6
Squamish-Lillooet Regional District	Clear-Water Floods	12110	SLRD Electoral Area D	Unnamed Stream	Low	High	Low	Moderate	Moderate	Low	Low	6
Squamish-Lillooet Regional District	Clear-Water Floods	12111	SLRD Electoral Area D	Unnamed Stream	Low	High	Low	Moderate	Moderate	Low	Low	6
Squamish-Lillooet Regional District	Clear-Water Floods	12112	SLRD Electoral Area D	Unnamed Stream	Low	High	Low	Moderate	Moderate	Low	Low	6
Squamish-Lillooet Regional District	Clear-Water Floods	12113	SLRD Electoral Area D	Roaring Creek	Low	High	Low	Moderate	Moderate	Low	Low	6
Squamish-Lillooet Regional District	Clear-Water Floods	12114	SLRD Electoral Area D	Unnamed Stream	Low	High	Low	Moderate	Moderate	Low	Low	6
Squamish-Lillooet Regional District	Clear-Water Floods	12115	SLRD Electoral Area D	MARTEN CREEK	Low	High	Low	Moderate	Moderate	Low	Low	6
Squamish-Lillooet Regional District	Clear-Water Floods	12116	SLRD Electoral Area D	Unnamed Stream	Low	High	Low	Moderate	Moderate	Low	Low	6
Squamish-Lillooet Regional District	Clear-Water Floods	12117	SLRD Electoral Area D	Unnamed Stream	Low	High	Low	Moderate	Moderate	Low	Low	6
Squamish-Lillooet Regional District	Clear-Water Floods	12118	SLRD Electoral Area D	Pykett Creek	Low	High	Low	Moderate	Moderate	Low	Low	6
Squamish-Lillooet Regional District	Clear-Water Floods	12119	SLRD Electoral Area D	Unnamed Stream	Low	High	Low	Moderate	Low	Low	Low	5
Squamish-Lillooet Regional District	Clear-Water Floods	12120	SLRD Electoral Area D	Unnamed Stream	Low	High	Low	Moderate	Moderate	Low	Low	6
Squamish-Lillooet Regional District	Clear-Water Floods	12121	SLRD Electoral Area D	Unnamed Stream	Low	High	Low	Moderate	Moderate	Low	Low	6
Squamish-Lillooet Regional District	Clear-Water Floods	12122	SLRD Electoral Area D	Unnamed Stream	Low	High	Low	Moderate	Moderate	Low	Low	6
Squamish-Lillooet Regional District	Clear-Water Floods	12123	SLRD Electoral Area D	Unnamed Stream	Low	High	Low	Moderate	Moderate	Low	Low	6
Squamish-Lillooet Regional District	Clear-Water Floods	12124	SLRD Electoral Area D	Unnamed Stream	Low	High	Low	Moderate	Low	Low	Low	5
Squamish-Lillooet Regional District	Clear-Water Floods	12125	SLRD Electoral Area D	Unnamed Stream	Low	High	Low	Moderate	Moderate	Low	Low	6
Squamish-Lillooet Regional District	Clear-Water Floods	12126	SLRD Electoral Area D	RED MOUNTAIN CREEK	Low	High	Low	Moderate	Moderate	Low	Low	6
Squamish-Lillooet Regional District	Clear-Water Floods	12127	SLRD Electoral Area D	Unnamed Stream	Low	High	Low	Moderate	Moderate	Low	Low	6
Squamish-Lillooet Regional District	Clear-Water Floods	12128	SLRD Electoral Area D	Ashlu Creek	Low	High	Low	Moderate	Low	Low	Low	5
Squamish-Lillooet Regional District	Clear-Water Floods	12129	SLRD Electoral Area A	Hurley River	Low	High	Moderate	Moderate	Moderate	Moderate	Moderate	10
Squamish-Lillooet Regional District	Clear-Water Floods	12130	SLRD Electoral Area A	Hurley River	Low	High	Moderate	Moderate	Moderate	Moderate	Moderate	16
Squamish-Lillooet Regional District	Clear-Water Floods	12131	SLRD Electoral Area A	Unnamed Stream	Low	High	Moderate	Moderate	High	High	High	75
Squamish-Lillooet Regional District	Clear-Water Floods	12132	SLRD Electoral Area A	Unnamed Stream	Low	High	Moderate	Moderate	High	High	High	30
Squamish-Lillooet Regional District	Clear-Water Floods	12133	SLRD Electoral Area A	Carl Creek	Low	High	Moderate	Moderate	Moderate	Moderate	Moderate	15
Squamish-Lillooet Regional District	Clear-Water Floods	12134	SLRD Electoral Area A	Chism Creek	Low	High	Low	Moderate	Moderate	Low	Low	6
Squamish-Lillooet Regional District	Clear-Water Floods	12135	SLRD Electoral Area A	Plutus Creek	Low	High	Low	Moderate	Moderate	Low	Low	6
Squamish-Lillooet Regional District	Clear-Water Floods	12136	SLRD Electoral Area A	CRAZY CREEK	Low	High	Low	Moderate	Moderate	Low	Low	6
Squamish-Lillooet Regional District	Clear-Water Floods	12137	SLRD Electoral Area A	Twinturn Creek	Low	High	Low	Moderate	Moderate	Low	Low	6

Squamish-Lillooet Regional District	Clear-Water Floods	12138	SLRD Electoral Area A	Nomad Creek	Low	High	Low	Moderate	Moderate	Low	Low	6
Squamish-Lillooet Regional District	Clear-Water Floods	12139	SLRD Electoral Area A	Hawthorn Creek	Low	High	Low	Moderate	Moderate	Low	Low	6
Squamish-Lillooet Regional District	Clear-Water Floods	12140	SLRD Electoral Area A	Blackbird Creek	Low	High	Low	Moderate	Moderate	Low	Low	21
Squamish-Lillooet Regional District	Clear-Water Floods	12141	SLRD Electoral Area A	Unnamed Stream	Low	High	Low	Moderate	Moderate	Low	Low	6
Squamish-Lillooet Regional District	Clear-Water Floods	12142	SLRD Electoral Area A	Noel Creek	Low	High	Low	Moderate	Moderate	Low	Low	6
Squamish-Lillooet Regional District	Clear-Water Floods	12143	SLRD Electoral Area A	Unnamed Stream	Low	High	Low	Moderate	Moderate	Low	Low	6
Squamish-Lillooet Regional District	Clear-Water Floods	12144	SLRD Electoral Area A	Unnamed Stream	Low	High	Low	Moderate	Moderate	Low	Low	6
Squamish-Lillooet Regional District	Clear-Water Floods	12145	SLRD Electoral Area A	Hurley River	Low	High	Low	Moderate	Low	Low	Low	5
Squamish-Lillooet Regional District	Clear-Water Floods	12146	SLRD Electoral Area A	Hurley River	Low	High	Low	Moderate	Low	Low	Low	5
Squamish-Lillooet Regional District	Clear-Water Floods	12147	SLRD Electoral Area A	Mason Creek	Low	High	Low	Moderate	Moderate	Low	Low	10
Squamish-Lillooet Regional District	Clear-Water Floods	12148	SLRD Electoral Area A	Unnamed Stream	Low	High	Low	Moderate	Moderate	Low	Low	10
Squamish-Lillooet Regional District	Clear-Water Floods	12149	SLRD Electoral Area A	Unnamed Stream	Low	High	Low	Moderate	Moderate	Low	Low	6
Squamish-Lillooet Regional District	Clear-Water Floods	12150	SLRD Electoral Area A	Unnamed Stream	Low	High	Low	Moderate	Moderate	Low	Low	6
Squamish-Lillooet Regional District	Clear-Water Floods	12151	SLRD Electoral Area A	Unnamed Stream	Low	High	Low	Moderate	Moderate	Low	Low	6
Squamish-Lillooet Regional District	Clear-Water Floods	12152	SLRD Electoral Area A	Unnamed Stream	Low	High	Low	Moderate	Moderate	Low	Low	6
Squamish-Lillooet Regional District	Clear-Water Floods	12153	SLRD Electoral Area A	Unnamed Stream	Low	High	Low	Moderate	Moderate	Low	Low	6
Squamish-Lillooet Regional District	Clear-Water Floods	12154	SLRD Electoral Area A	Unnamed Stream	Low	High	Low	Moderate	Moderate	Low	Low	6
Squamish-Lillooet Regional District	Clear-Water Floods	12155	SLRD Electoral Area A	Unnamed Stream	Low	High	Low	Moderate	Moderate	Low	Low	10
Squamish-Lillooet Regional District	Clear-Water Floods	12156	SLRD Electoral Area A	Unnamed Stream	Low	High	Low	Moderate	Moderate	Low	Low	10
Squamish-Lillooet Regional District	Clear-Water Floods	12157	SLRD Electoral Area A	Unnamed Stream	Low	High	Low	Moderate	Moderate	Low	Low	10
Squamish-Lillooet Regional District	Clear-Water Floods	12158	SLRD Electoral Area A	Unnamed Stream	Low	High	Low	Moderate	Moderate	Low	Low	10
Squamish-Lillooet Regional District	Clear-Water Floods	12159	SLRD Electoral Area A	Unnamed Stream	Low	High	Low	Moderate	Moderate	Low	Low	6
Squamish-Lillooet Regional District	Clear-Water Floods	12160	SLRD Electoral Area A	Blackbird Creek	Low	High	Low	Moderate	High	Moderate	Moderate	45
Squamish-Lillooet Regional District	Clear-Water Floods	12161	SLRD Electoral Area A	Unnamed Stream	Low	High	Low	Moderate	High	Moderate	Moderate	50
Squamish-Lillooet Regional District	Clear-Water Floods	12162	SLRD Electoral Area A	Fergusson Creek	Low	High	Low	Moderate	High	Moderate	Moderate	46
Squamish-Lillooet Regional District	Clear-Water Floods	12163	SLRD Electoral Area A	Unnamed Stream	Low	High	Low	Moderate	Moderate	Low	Low	6
Squamish-Lillooet Regional District	Clear-Water Floods	12164	Resort Municipality of Whistler	Fitzsimmons Creek	Low	High	Low	Moderate	Very High	High	High	1057
Squamish-Lillooet Regional District	Clear-Water Floods	12165	Resort Municipality of Whistler	Horstman Creek	Low	High	Low	Moderate	Very High	High	High	151
Squamish-Lillooet Regional District	Clear-Water Floods	12166	District of Squamish	Squamish River	Low	High	High	Moderate	Very High	Very High	High	946
Squamish-Lillooet Regional District	Clear-Water Floods	12167	SLRD Electoral Area D	Ashlu Creek	Low	High	Moderate	Moderate	Moderate	Moderate	Moderate	6
Squamish-Lillooet Regional District	Clear-Water Floods	12168	SLRD Electoral Area D	Ashlu Creek	Low	High	Low	Moderate	Moderate	Low	Low	21
Squamish-Lillooet Regional District	Clear-Water Floods	12169	SLRD Electoral Area D	Ashlu Creek	Low	High	Moderate	Moderate	High	High	High	31
Squamish-Lillooet Regional District	Clear-Water Floods	12170	SLRD Electoral Area D	Ashlu Creek	Low	High	Moderate	Moderate	Moderate	Moderate	Moderate	20
Squamish-Lillooet Regional District	Clear-Water Floods	12171	SLRD Electoral Area D	Ashlu Creek	Low	High	Moderate	Moderate	Very Low	Low	Low	0
Squamish-Lillooet Regional District	Clear-Water Floods	12172	SLRD Electoral Area D	Ashlu Creek	Low	High	Moderate	Moderate	Low	Low	Low	5
Squamish-Lillooet Regional District	Clear-Water Floods	12173	SLRD Electoral Area D	Ashlu Creek	Low	High	Moderate	Moderate	Moderate	Moderate	Moderate	6
Squamish-Lillooet Regional District	Clear-Water Floods	12174	SLRD Electoral Area D	Ashlu Creek	Low	High	Moderate	Moderate	Moderate	Moderate	Moderate	6
Squamish-Lillooet Regional District	Clear-Water Floods	12175	SLRD Electoral Area D	Ashlu Creek	Low	High	Moderate	Moderate	Low	Low	Low	5
Squamish-Lillooet Regional District	Clear-Water Floods	12176	SLRD Electoral Area D	Shortcut Creek	Low	High	Low	Moderate	Moderate	Low	Low	6
Squamish-Lillooet Regional District	Clear-Water Floods	12177	SLRD Electoral Area D	Unnamed Stream	Low	High	Low	Moderate	Low	Low	Low	5
Squamish-Lillooet Regional District	Clear-Water Floods	12178	SLRD Electoral Area D	Unnamed Stream	Low	High	Low	Moderate	Moderate	Low	Low	6
Squamish-Lillooet Regional District	Clear-Water Floods	12179	SLRD Electoral Area A	Unnamed Stream	Low	High	Low	Moderate	Moderate	Low	Low	6
Squamish-Lillooet Regional District	Clear-Water Floods	12180	SLRD Electoral Area A	Lone Goat Creek	Low	High	Low	Moderate	Moderate	Low	Low	6
Squamish-Lillooet Regional District	Clear-Water Floods	12181	SLRD Electoral Area A	Waterfalls Creek	Low	High	Low	Moderate	Moderate	Low	Low	6
Squamish-Lillooet Regional District	Clear-Water Floods	12182	SLRD Electoral Area A	Unnamed Stream	Low	High	Low	Moderate	Moderate	Low	Low	6
Squamish-Lillooet Regional District	Clear-Water Floods	12183	SLRD Electoral Area A	Unnamed Stream	Low	High	Low	Moderate	Moderate	Low	Low	10
Squamish-Lillooet Regional District	Clear-Water Floods	12184	SLRD Electoral Area A	Unnamed Stream	Low	High	Low	Moderate	Moderate	Low	Low	10
Squamish-Lillooet Regional District	Clear-Water Floods	12185	SLRD Electoral Area A	Unnamed Stream	Low	High	Low	Moderate	Low	Low	Low	5
Squamish-Lillooet Regional District	Clear-Water Floods	12186	SLRD Electoral Area A	Unnamed Stream	Low	High	Low	Moderate	Moderate	Low	Low	6
Squamish-Lillooet Regional District	Clear-Water Floods	12187	SLRD Electoral Area A	Donelly Creek	Low	High	Low	Moderate	Moderate	Low	Low	6
Squamish-Lillooet Regional District	Clear-Water Floods	12188	SLRD Electoral Area A	Unnamed Stream	Low	High	Low	Moderate	Moderate	Low	Low	10
Squamish-Lillooet Regional District	Clear-Water Floods	12189	SLRD Electoral Area A	Unnamed Stream	Low	High	Low	Moderate	Moderate	Low	Low	10
Squamish-Lillooet Regional District	Clear-Water Floods	12190	SLRD Electoral Area A	Unnamed Stream	Low	High	Low	Moderate	Moderate	Low	Low	6
Squamish-Lillooet Regional District	Clear-Water Floods	12191	SLRD Electoral Area A	Unnamed Stream	Low	High	Low	Moderate	Moderate	Low	Low	6
Squamish-Lillooet Regional District	Clear-Water Floods	12192	SLRD Electoral Area A	Unnamed Stream	Low	High	Low	Moderate	Moderate	Low	Low	10