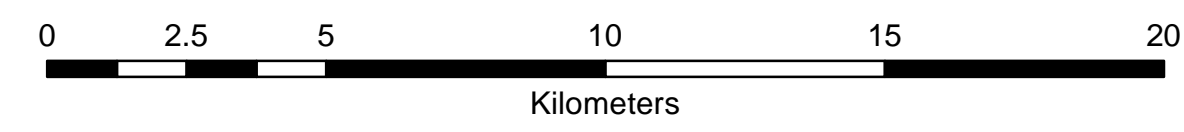





**Electoral Area D Official Community Plan  
Bylaw No. 1135 - 2013**

**Schedule B  
Map 1 - Land Use Designations**



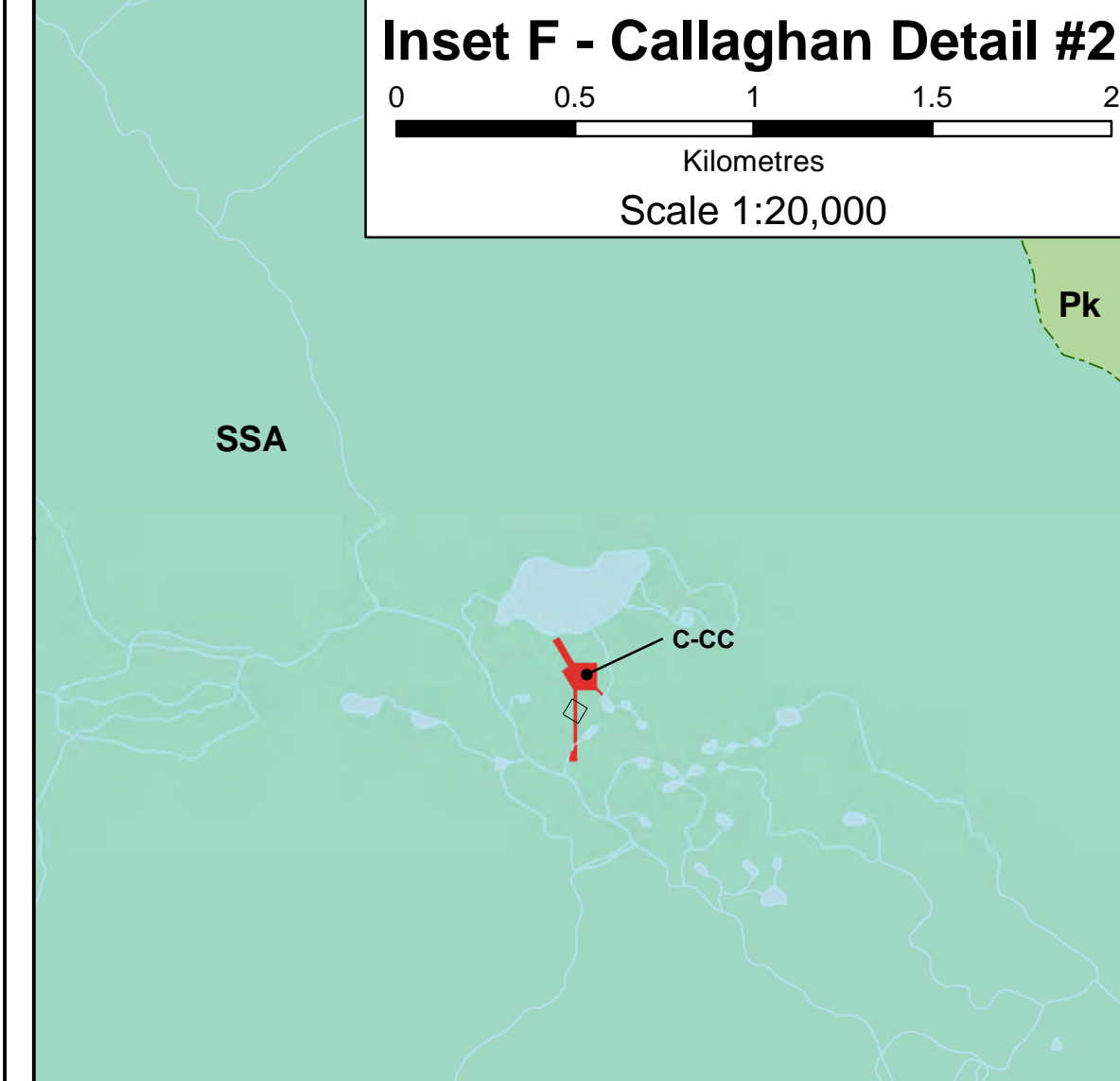
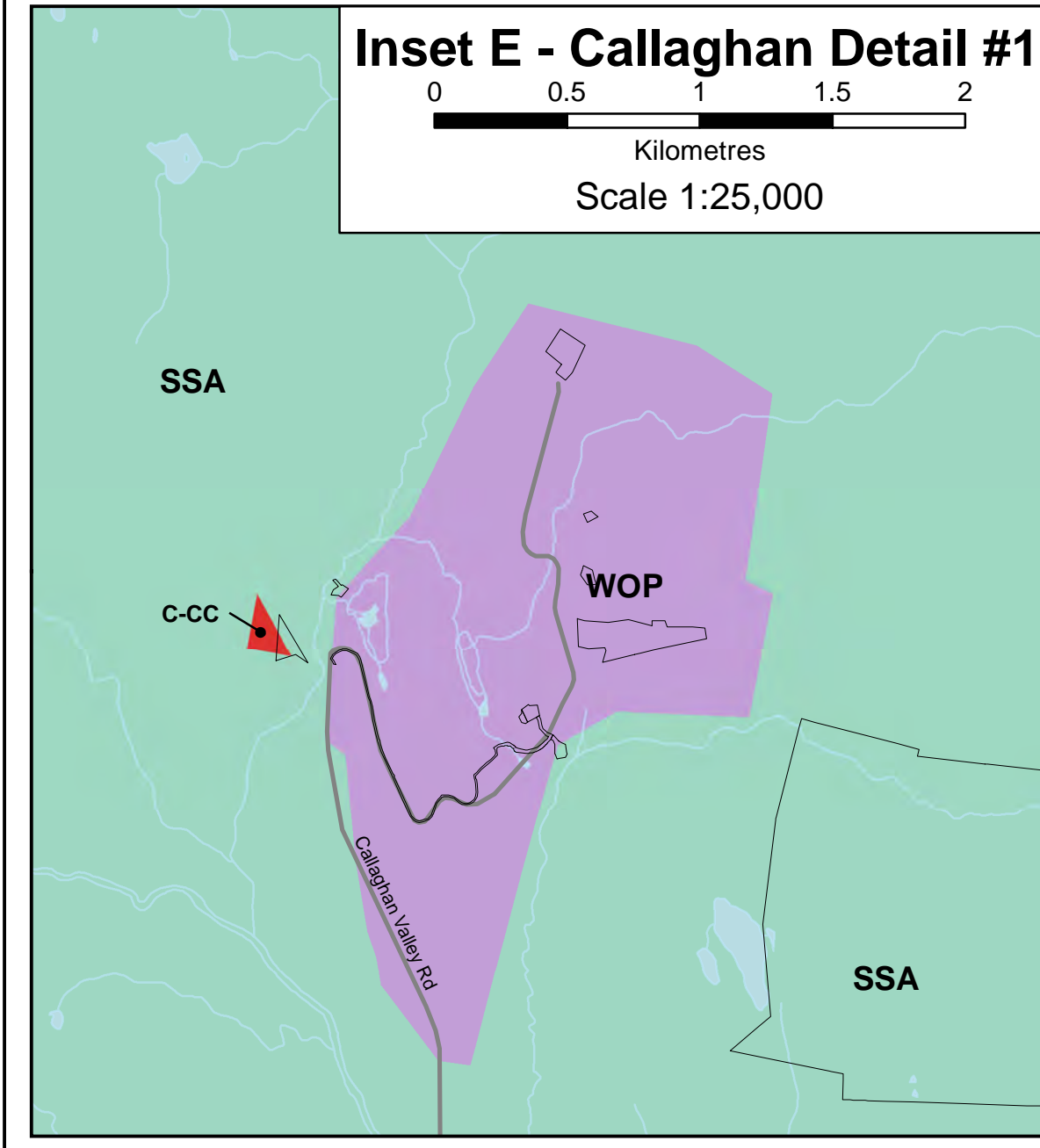
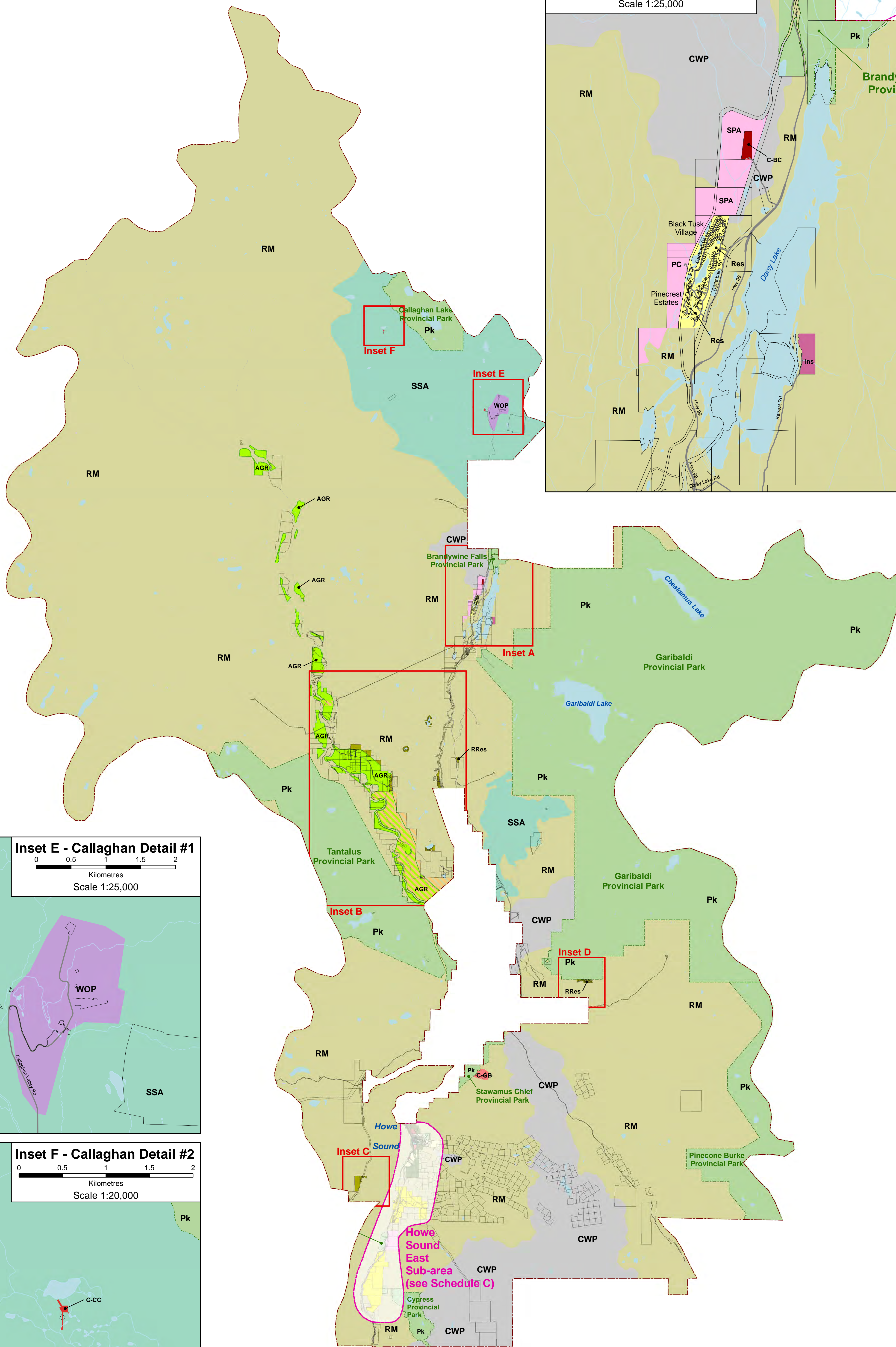
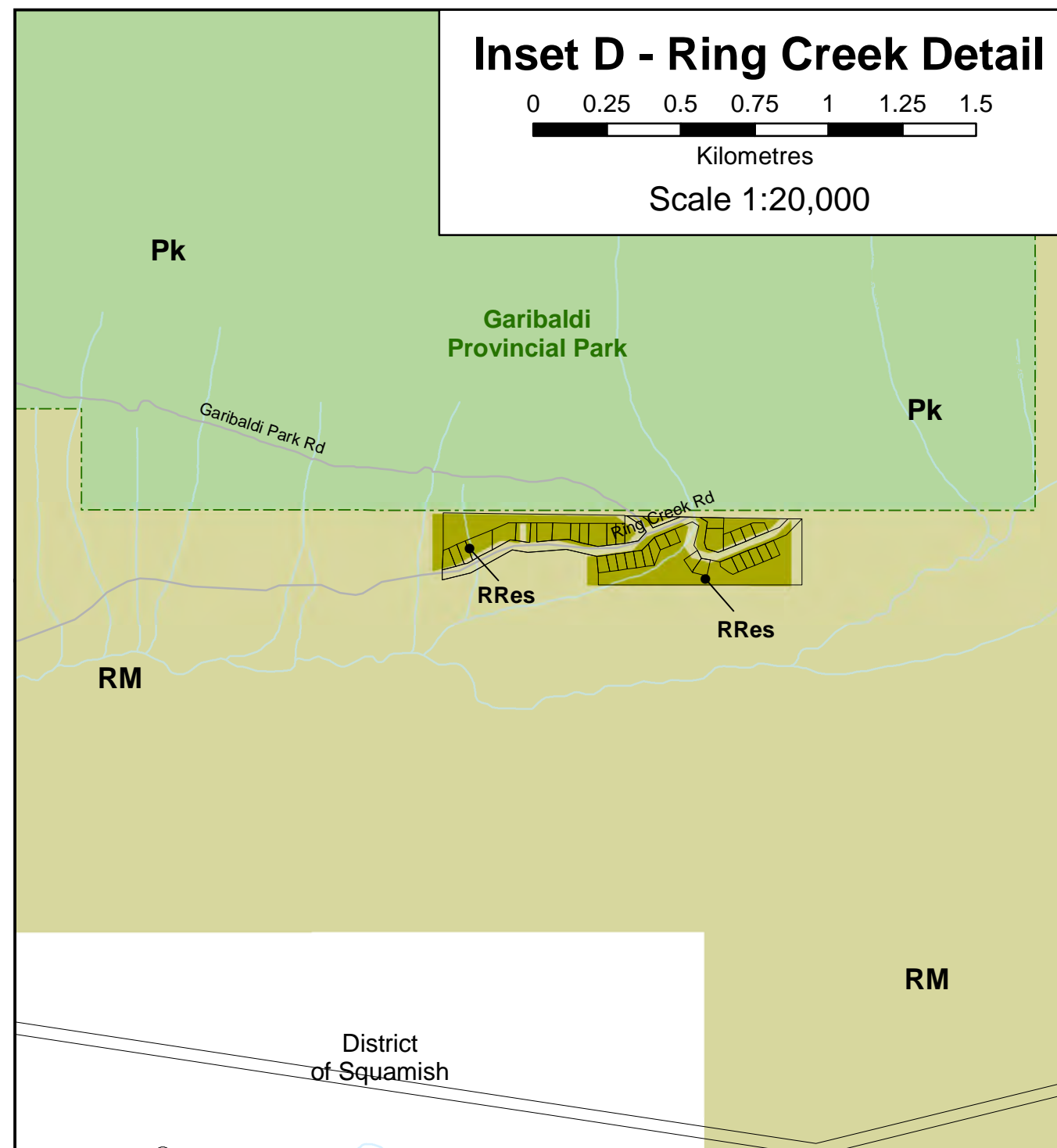
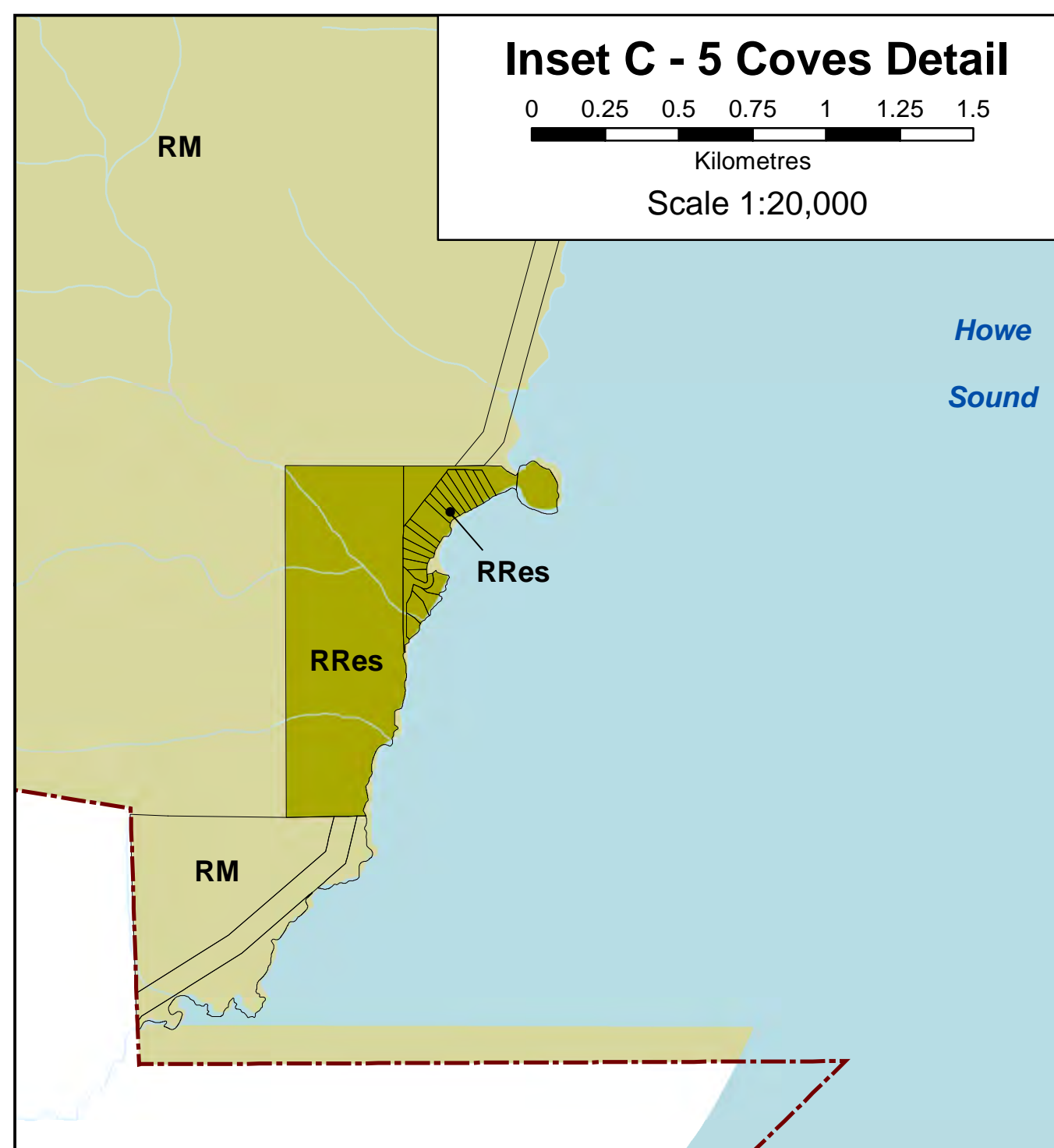
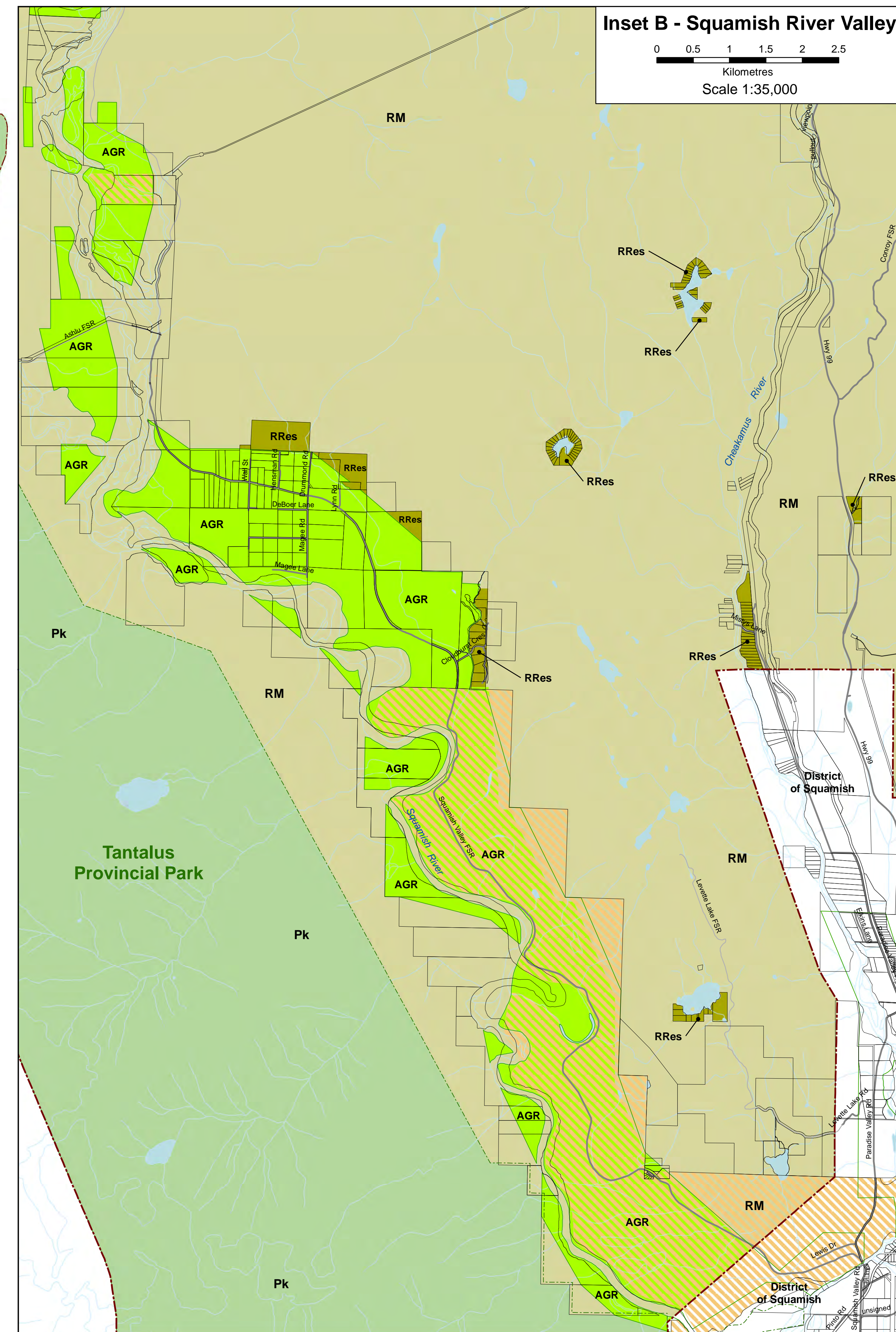
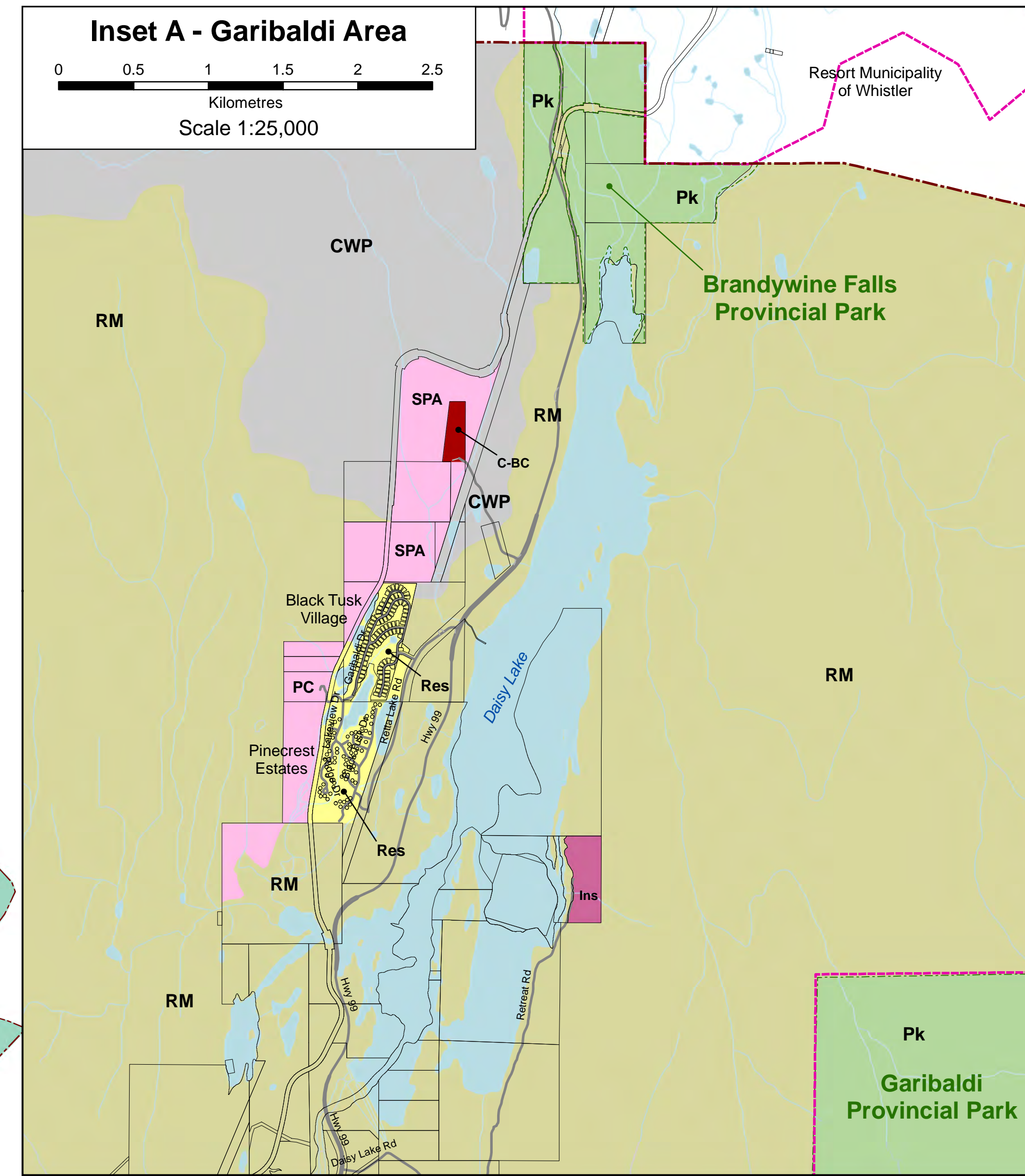
Scale 1:125,000



NAD 1983 UTM Zone 10N

Date of Map Production: Friday, May 28, 2021

Land Use Designations		SLRD Area D Boundary	
	Res - Residential		SLRD Area D Boundary
	RRes - Rural Residential		Sub-area Boundaries
	RM - Resource Management		Cadastre
	AGR - Agricultural Designation		Agricultural Land Reserve
	C-BC - Commercial - Brew Creek		SLRDParks
	C-CC - Commercial - Callaghan Country		IR - Indian Reserve - for reference only -
	C-GB - Commercial - Gondola Backcountry		Roads - Main
	WOP - Whistler Olympic Park		Roads - Secondary
	Ins - Institutional and Community		
	Pk - Park		
	CWP - Community Watershed Protection		
	SSA - Special Study Area		
	PC - Planned Community		
	SPA - Special Planning Area		

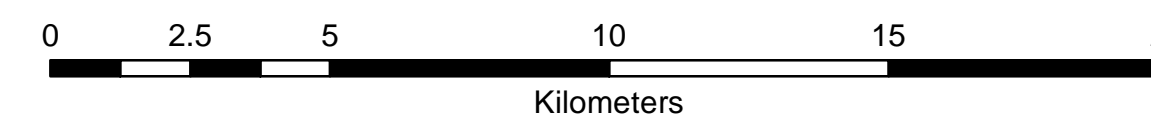







# Electoral Area D Official Community Plan Bylaw No. 1135 - 2013

## Schedule B Map 2 - Natural Hazards



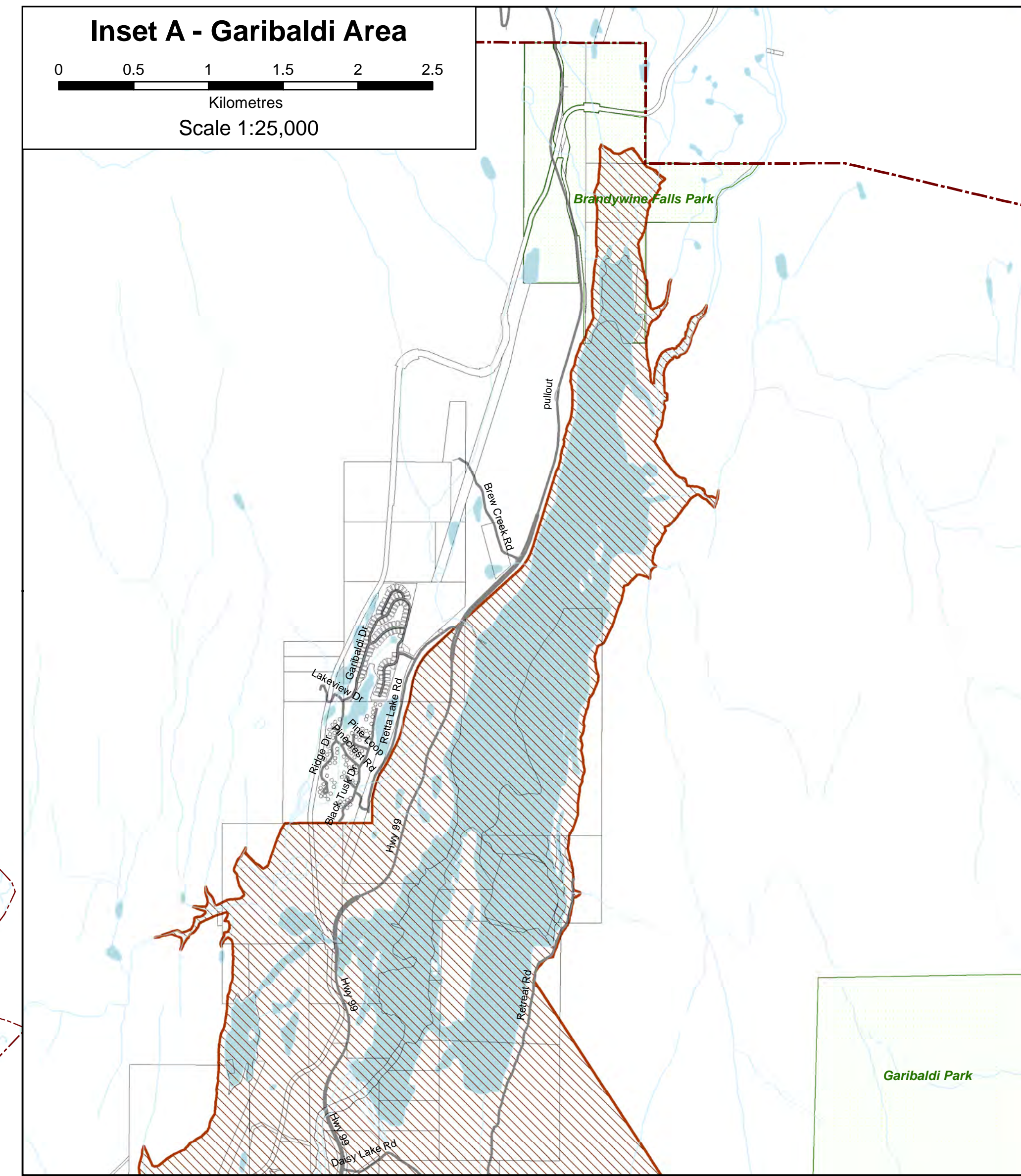
Scale 1:125,000



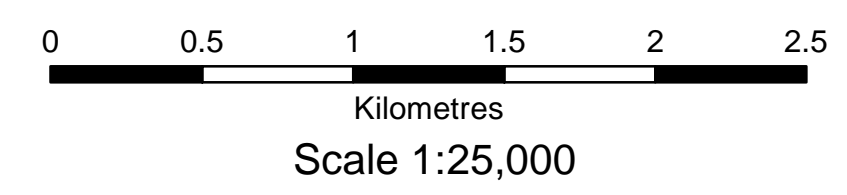
NAD 1983 UTM Zone 10N

Date of Map Production: Friday, May 28, 2021

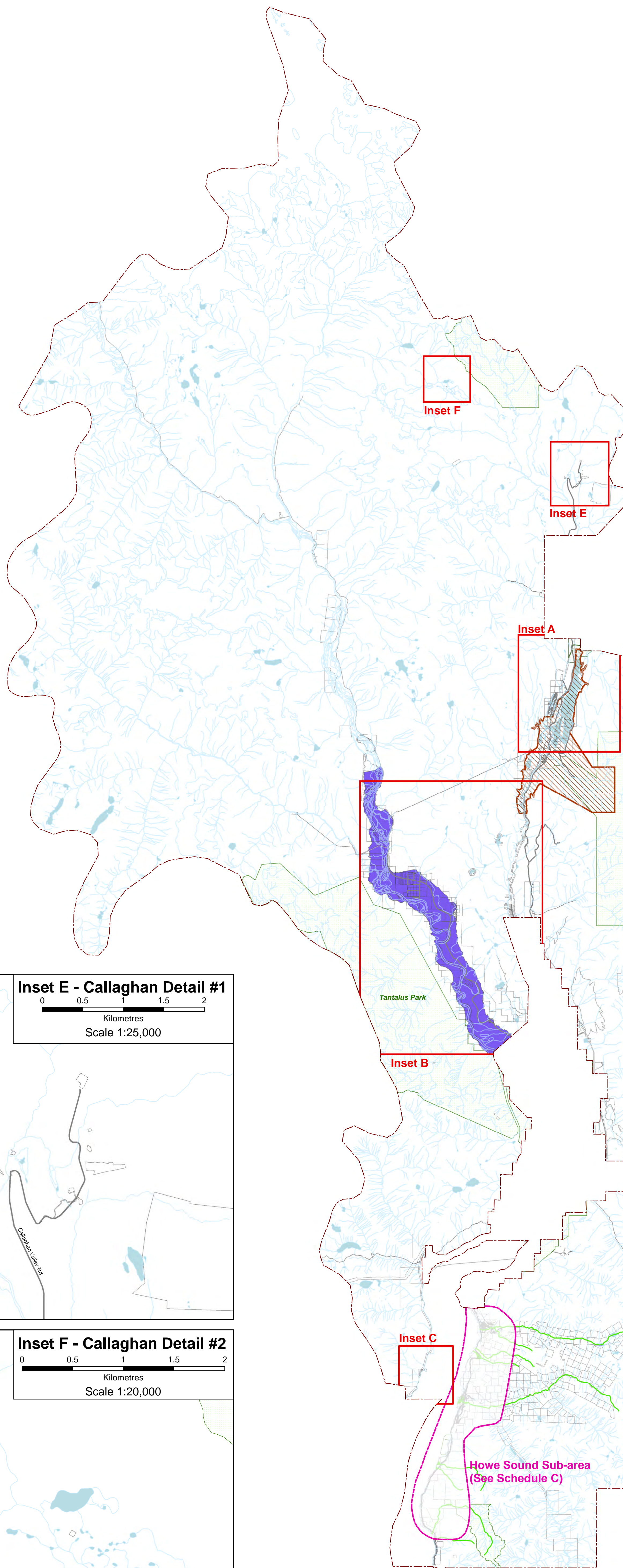
- |                                    |                      |
|------------------------------------|----------------------|
| Debris Creeks                      | SLRD Area D Boundary |
| Debris Torrent Area                | Sub-area Boundaries  |
| Rubble Creek Landslide Hazard Area | Cadastre             |
| Squamish Valley Floodplain         | Roads - Main         |
|                                    | Roads - Secondary    |



**Inset A - Garibaldi Area**



Scale 1:25,000



Inset F

Inset E

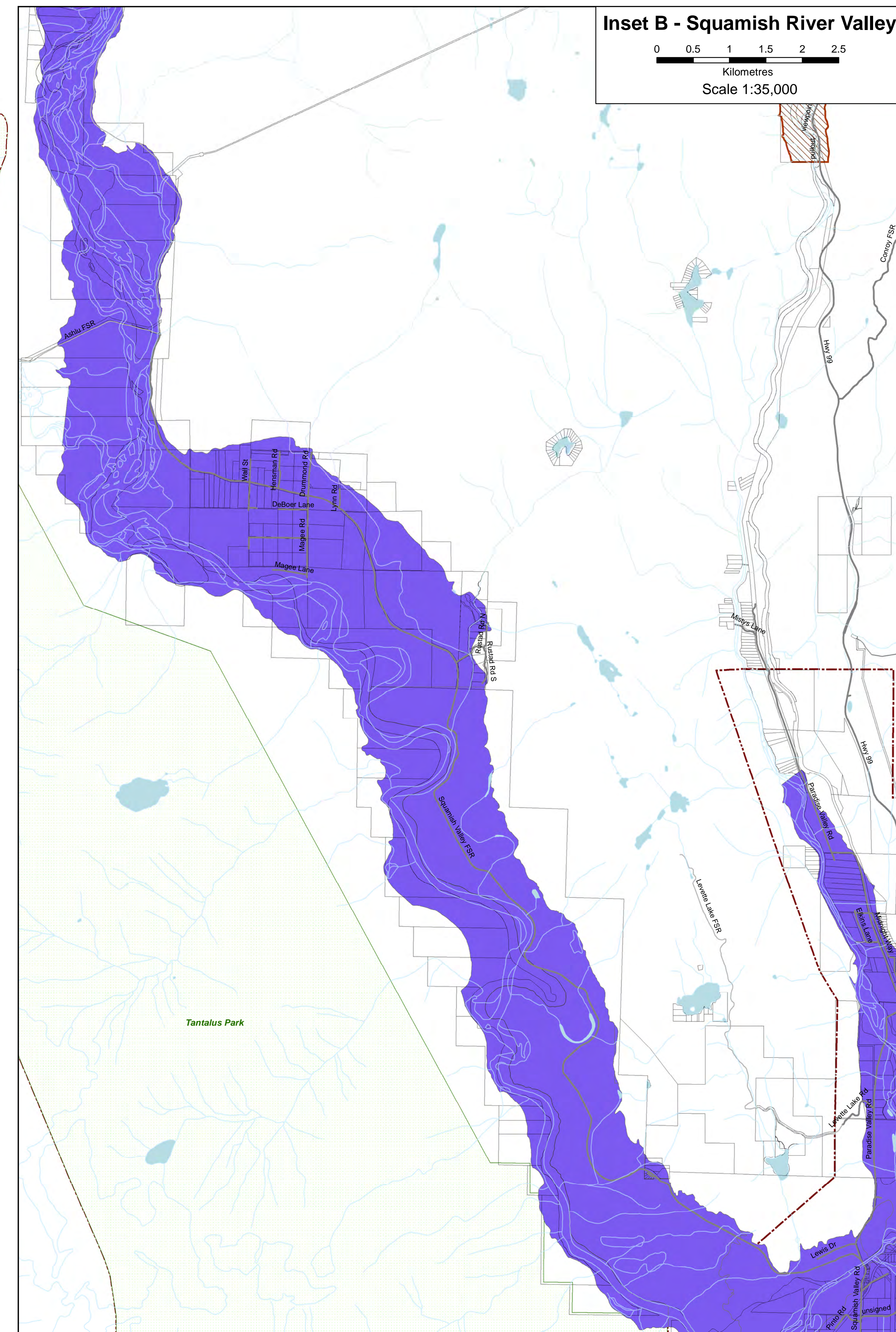
Inset A

Inset B

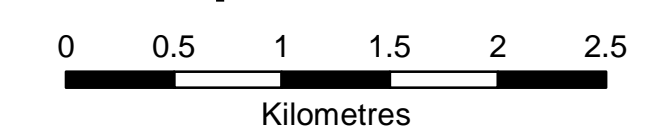
Inset D

Inset C

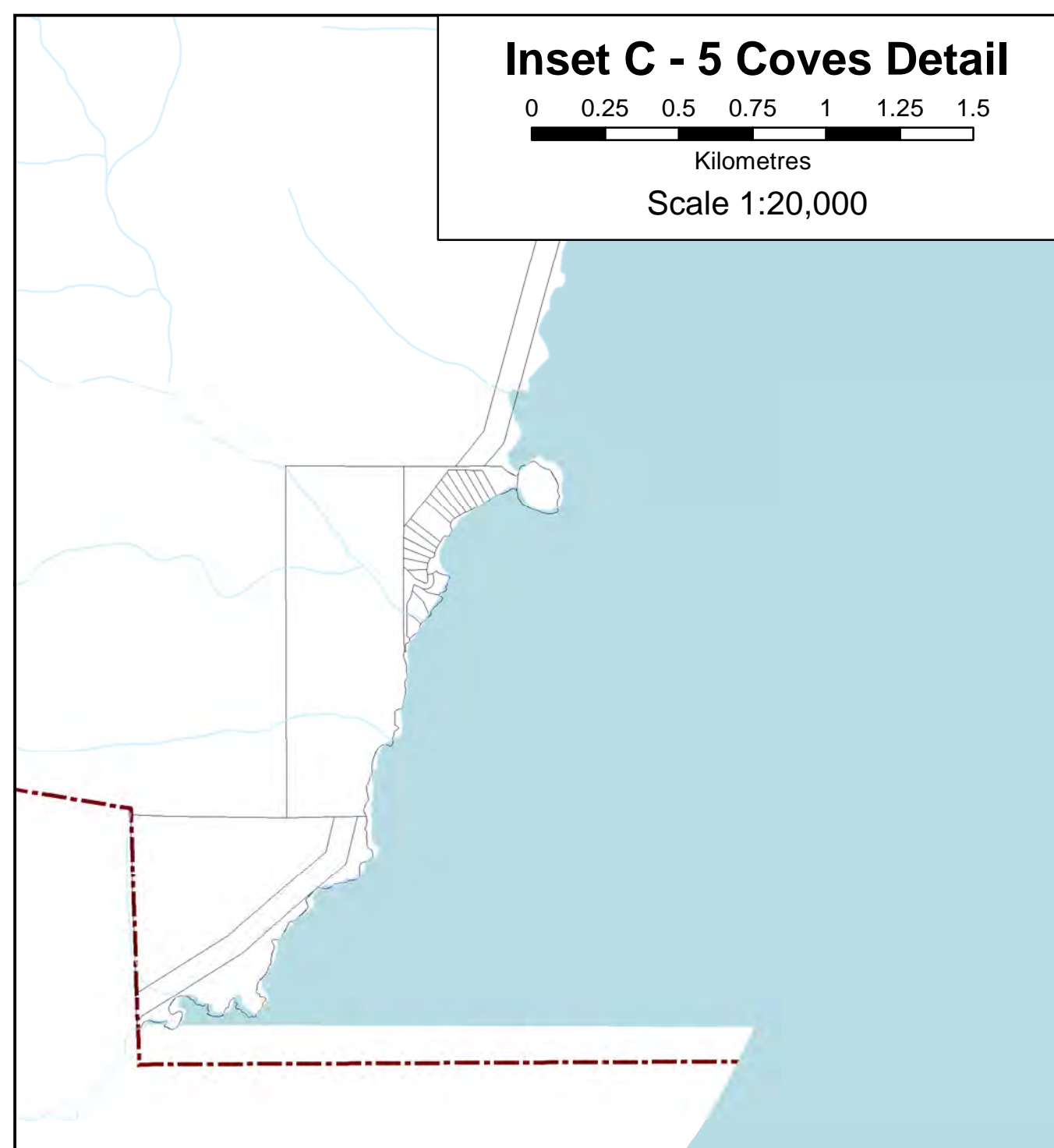
Howe Sound Sub-area  
(See Schedule C)



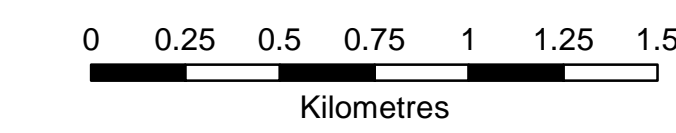
**Inset B - Squamish River Valley**



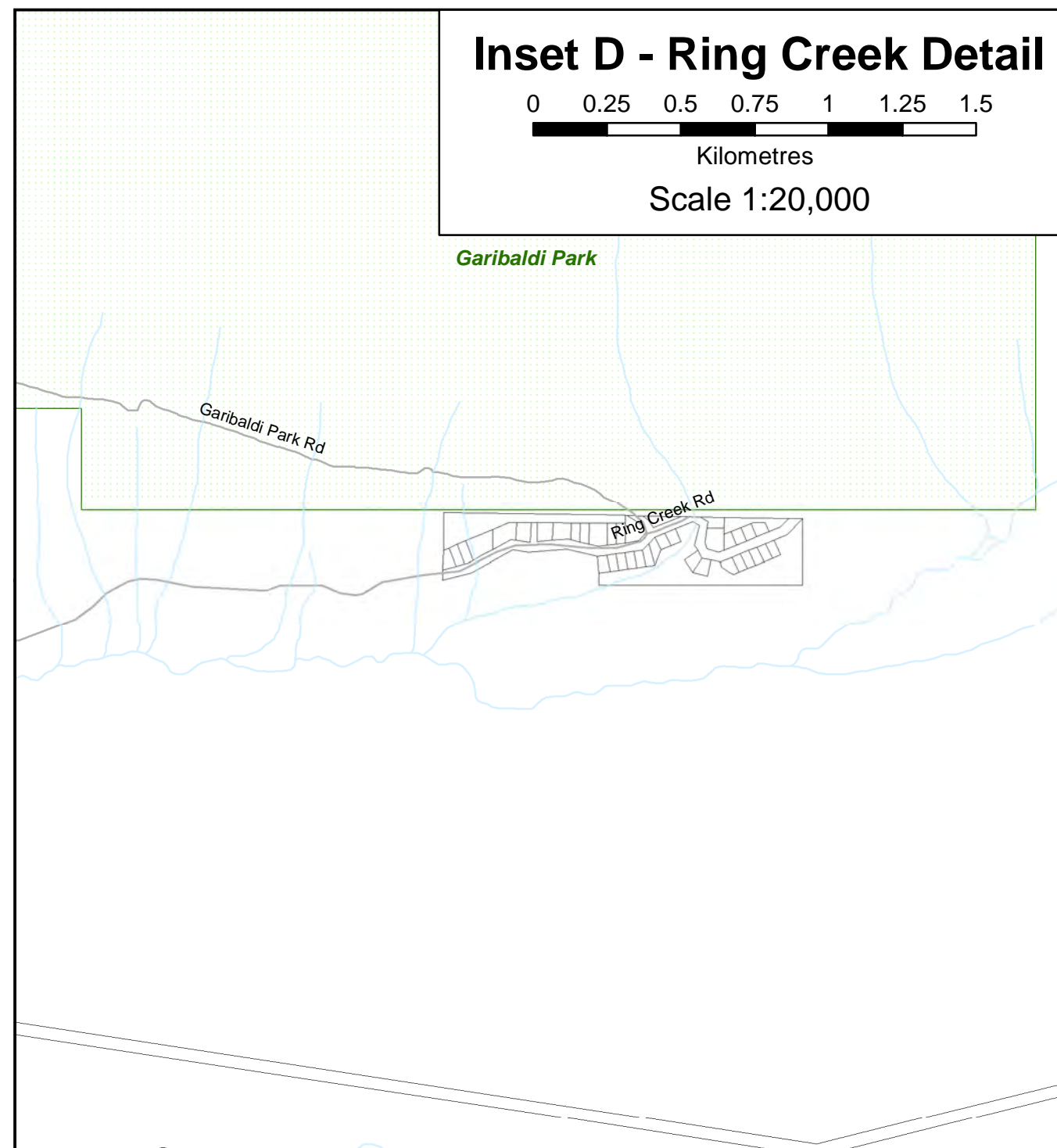
Scale 1:35,000



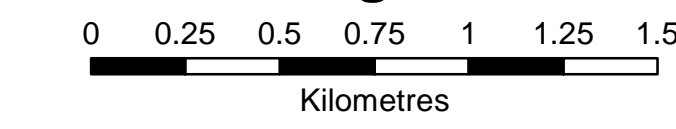
**Inset C - 5 Coves Detail**



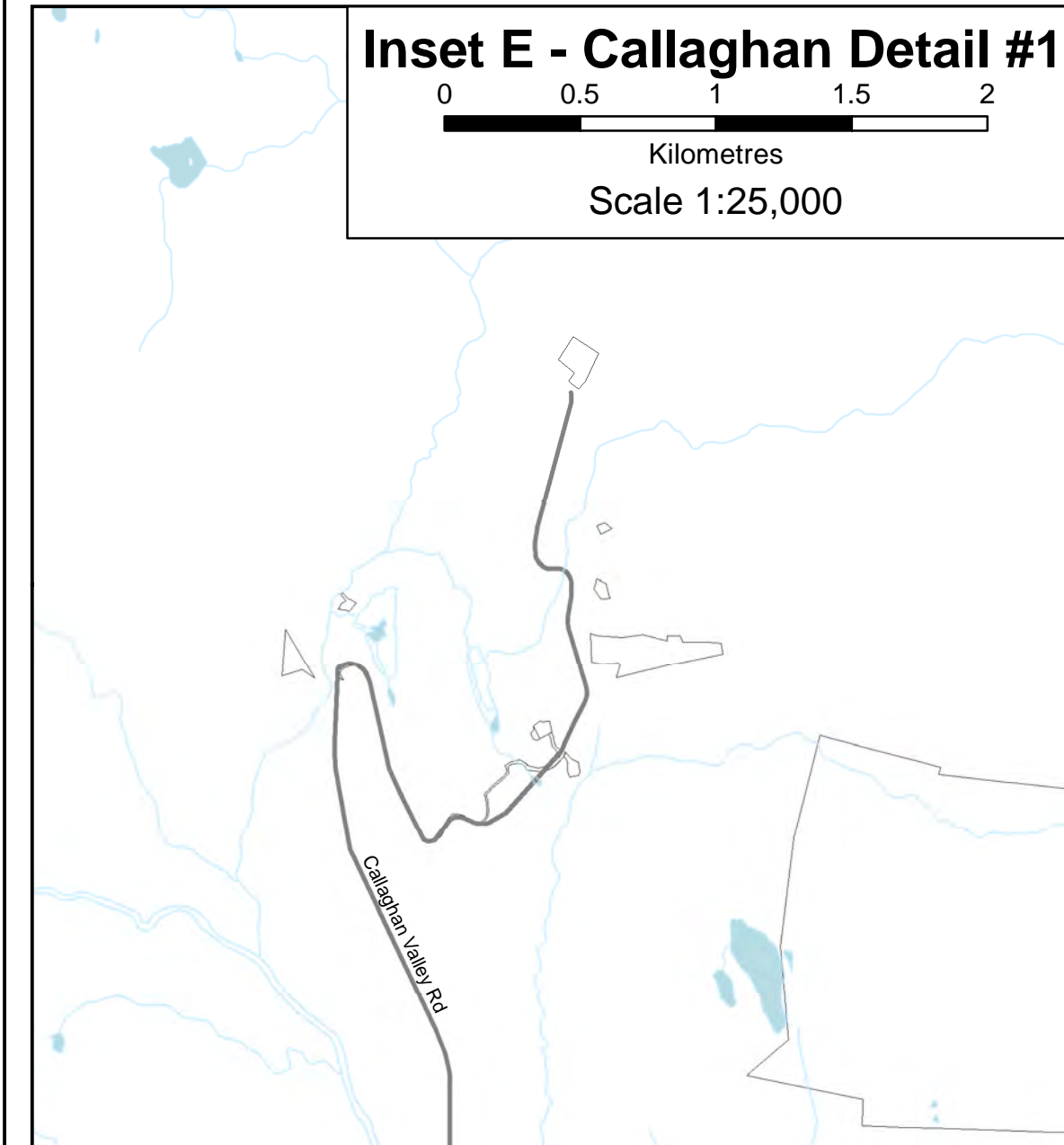
Scale 1:20,000



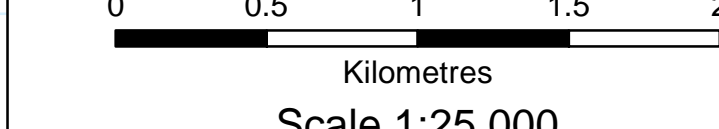
**Inset D - Ring Creek Detail**



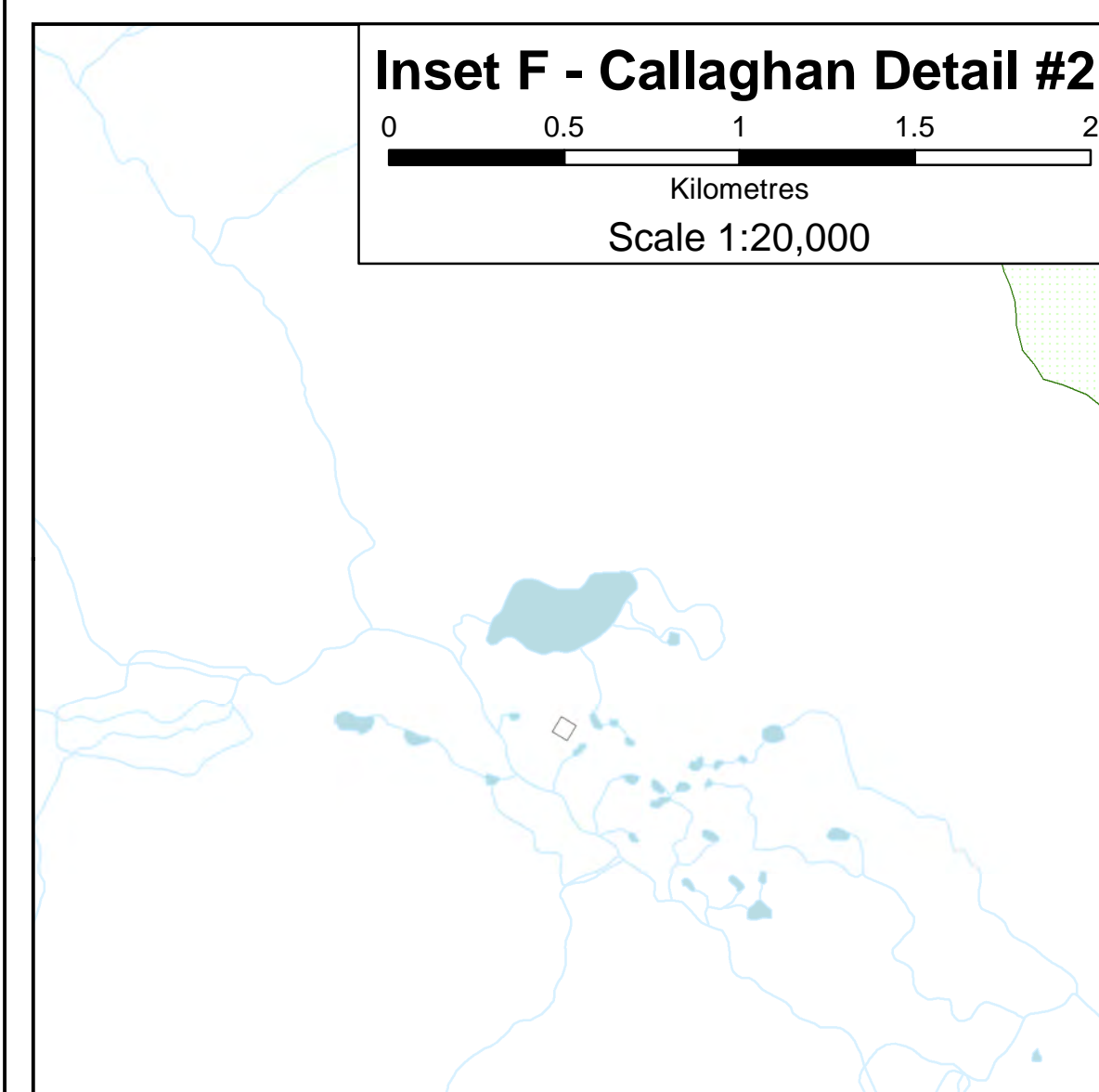
Scale 1:20,000



**Inset E - Callaghan Detail #1**



Scale 1:25,000



**Inset F - Callaghan Detail #2**




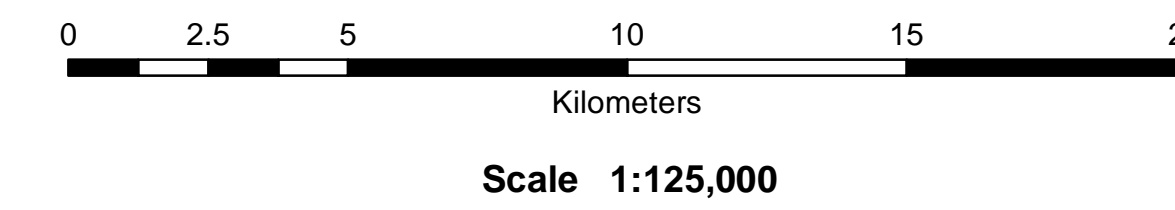
Scale 1:20,000





# Electoral Area D Official Community Plan Bylaw No. 1135 - 2013

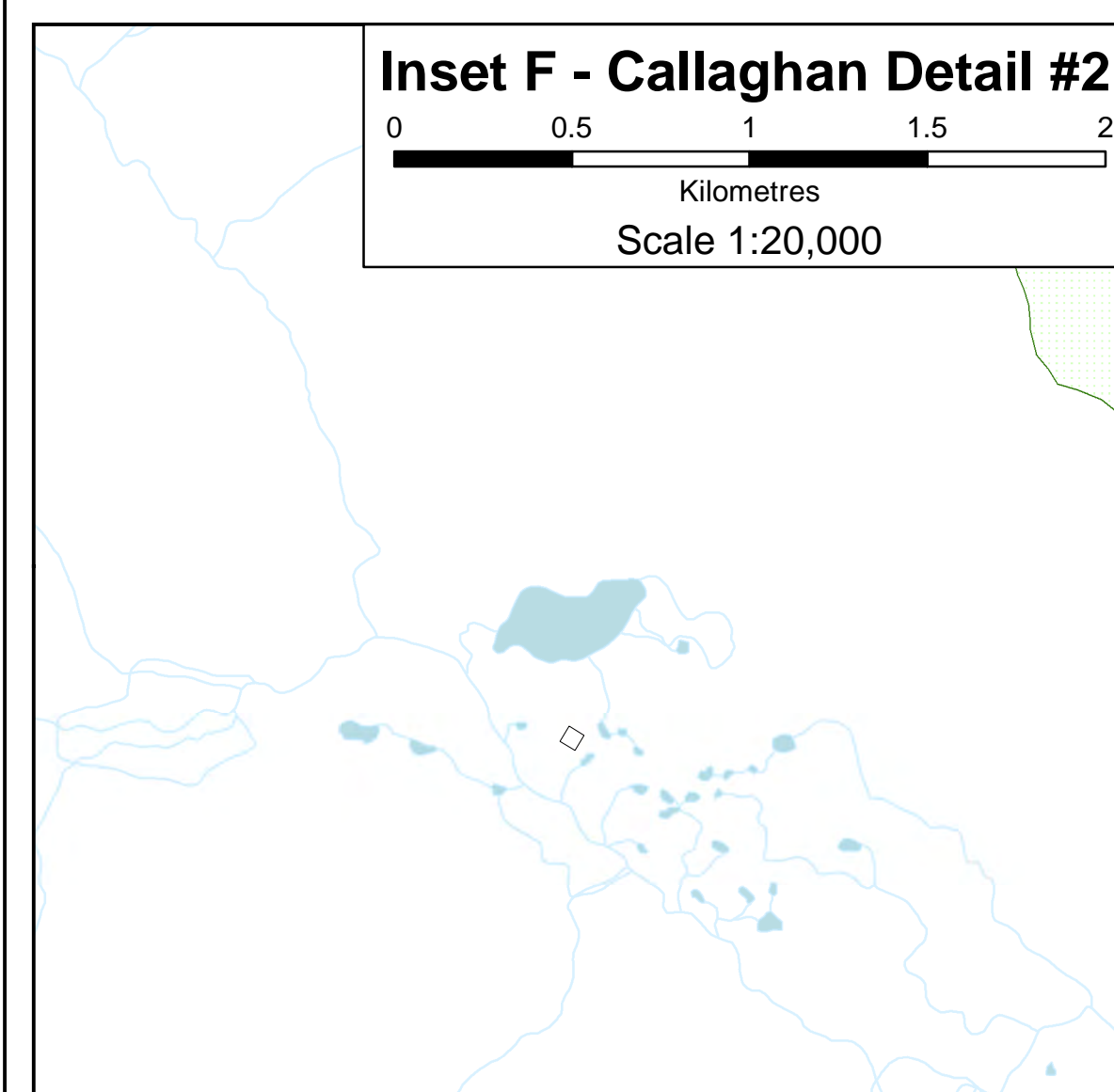
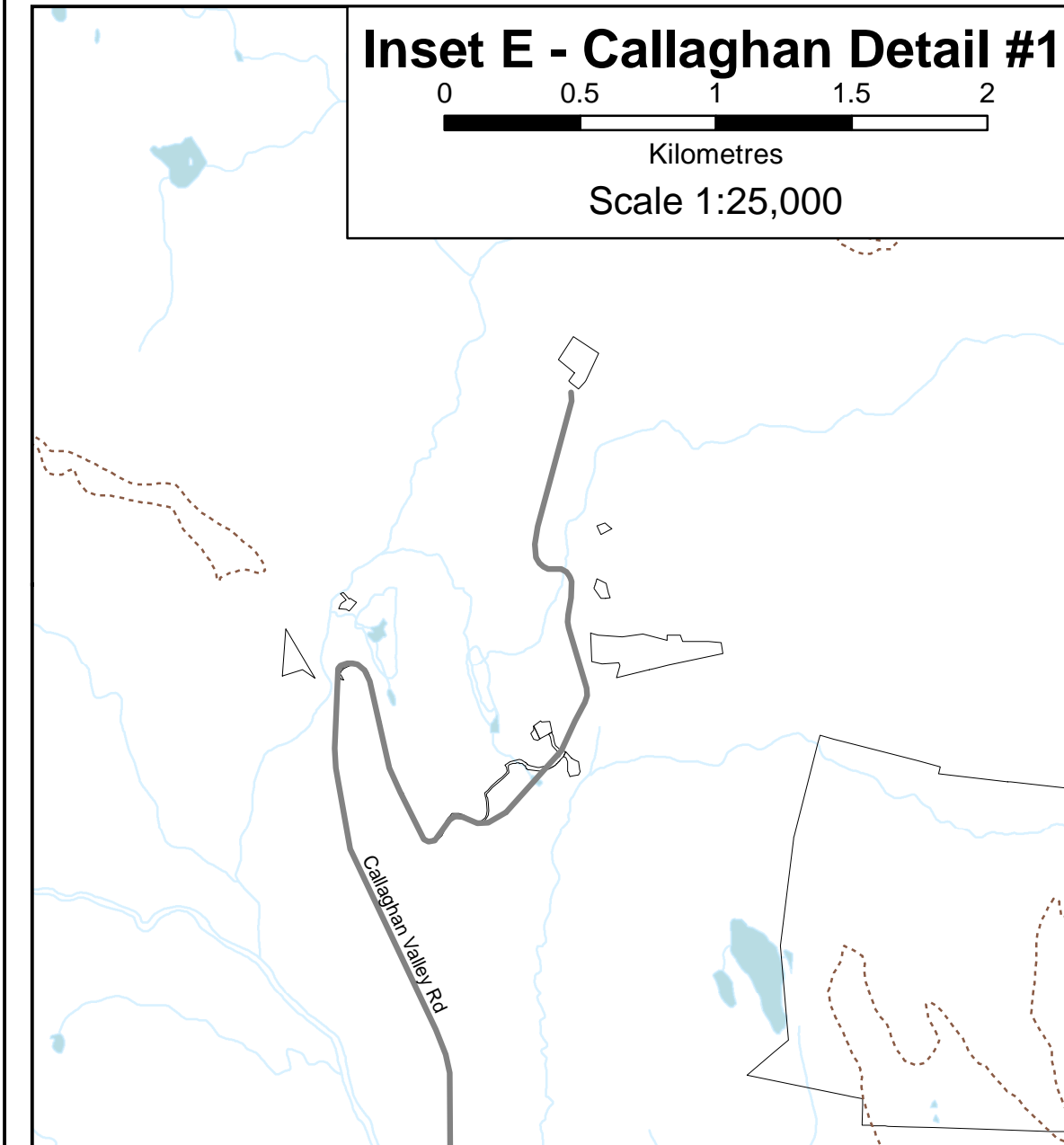
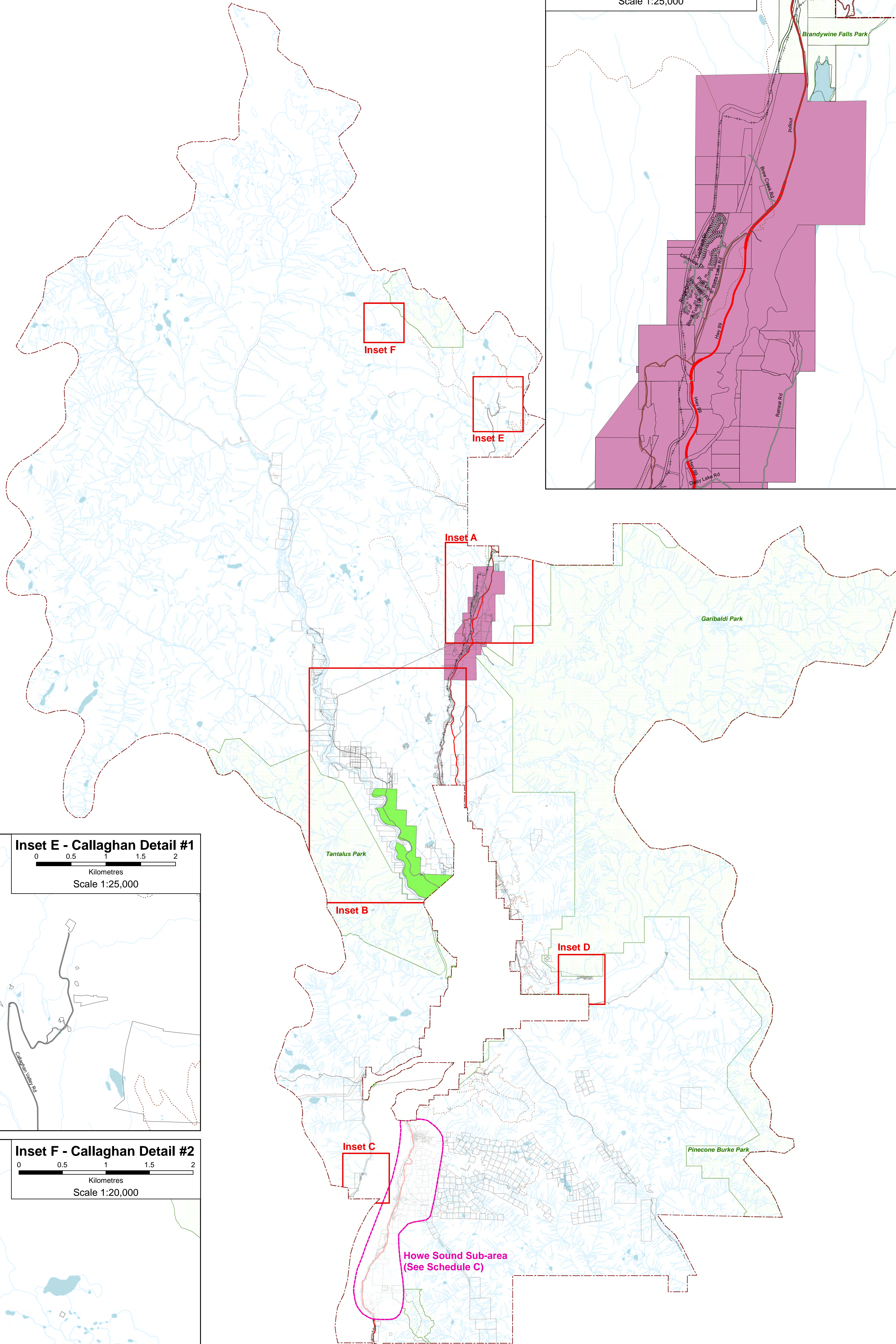
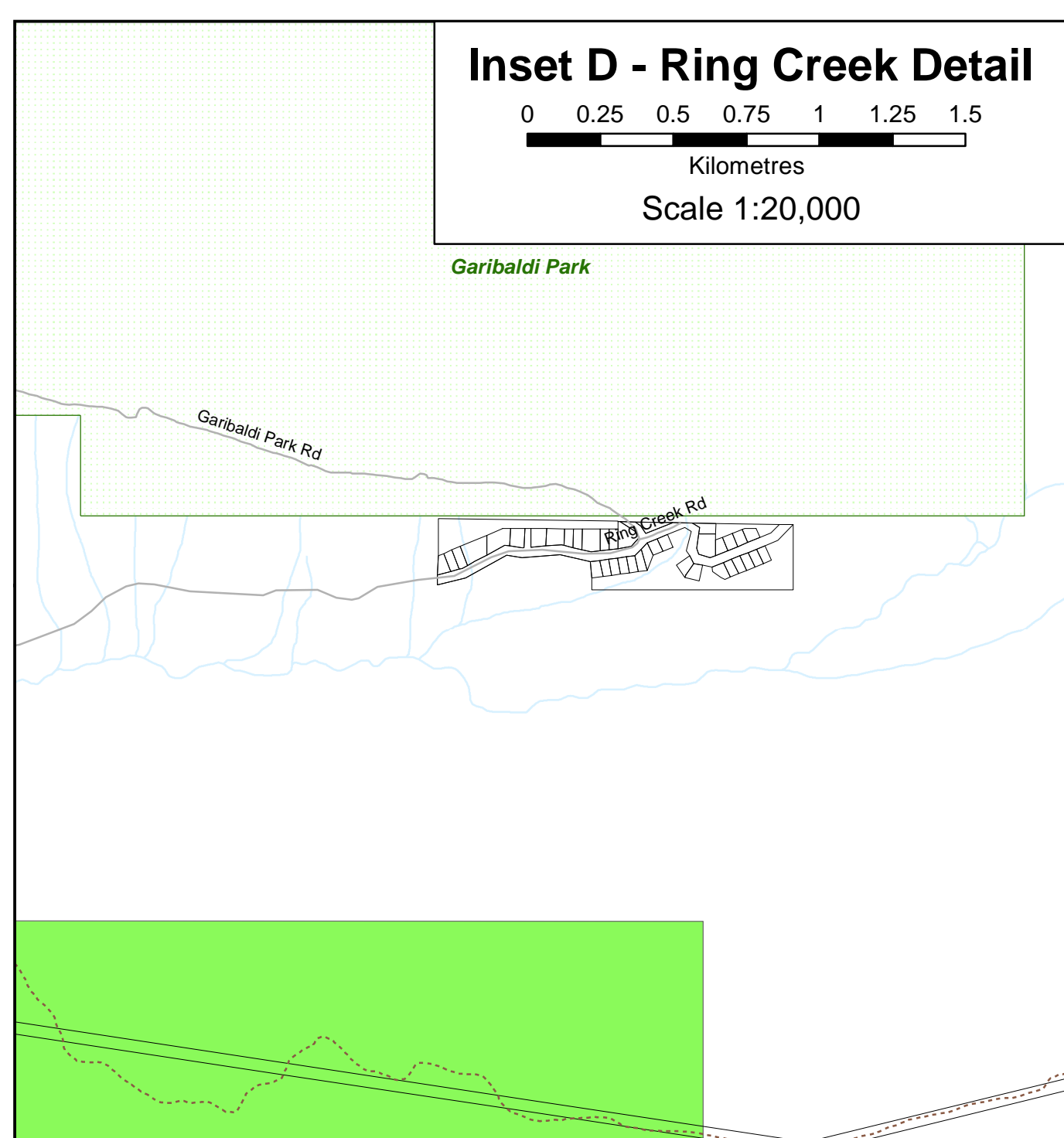
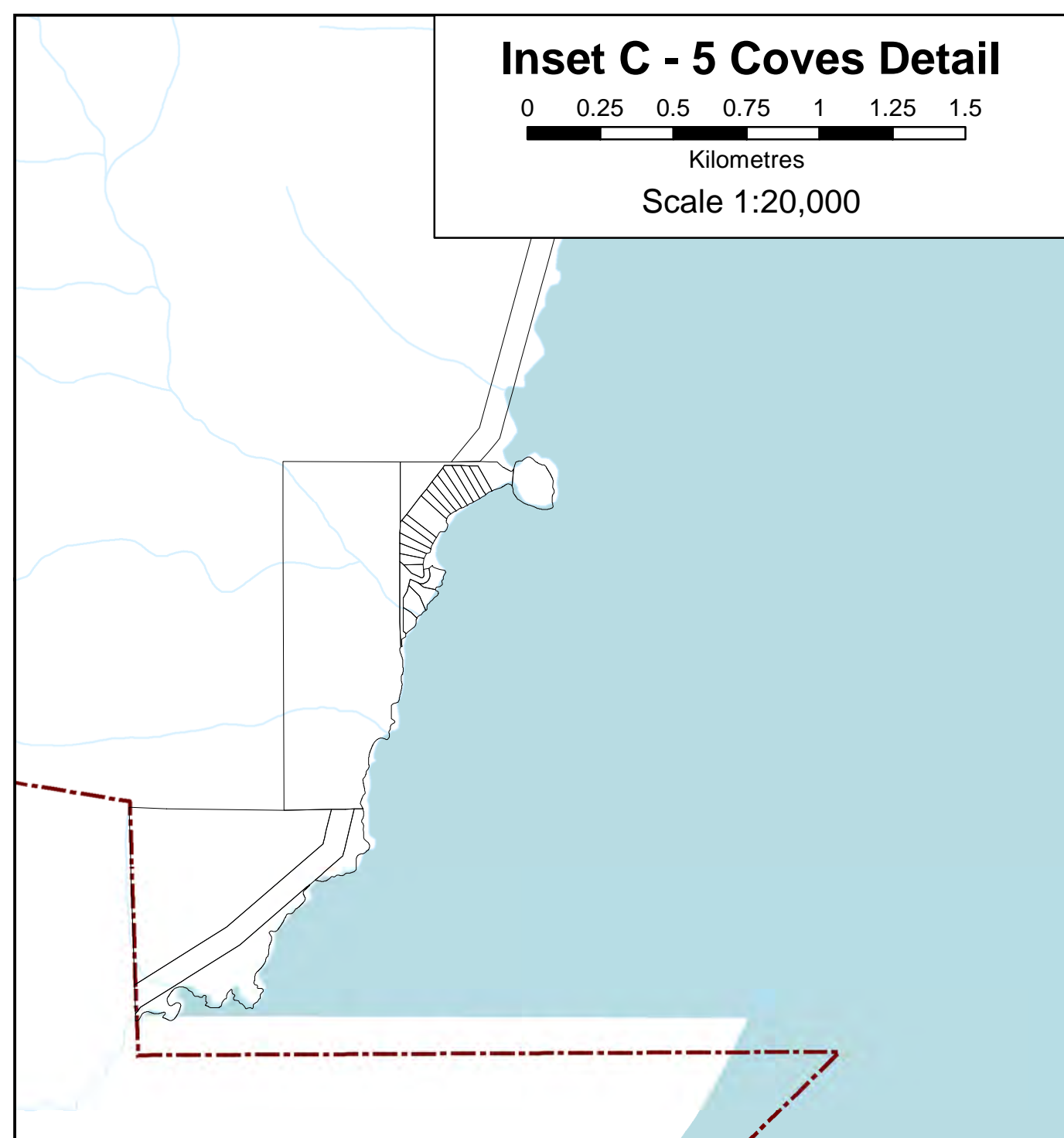
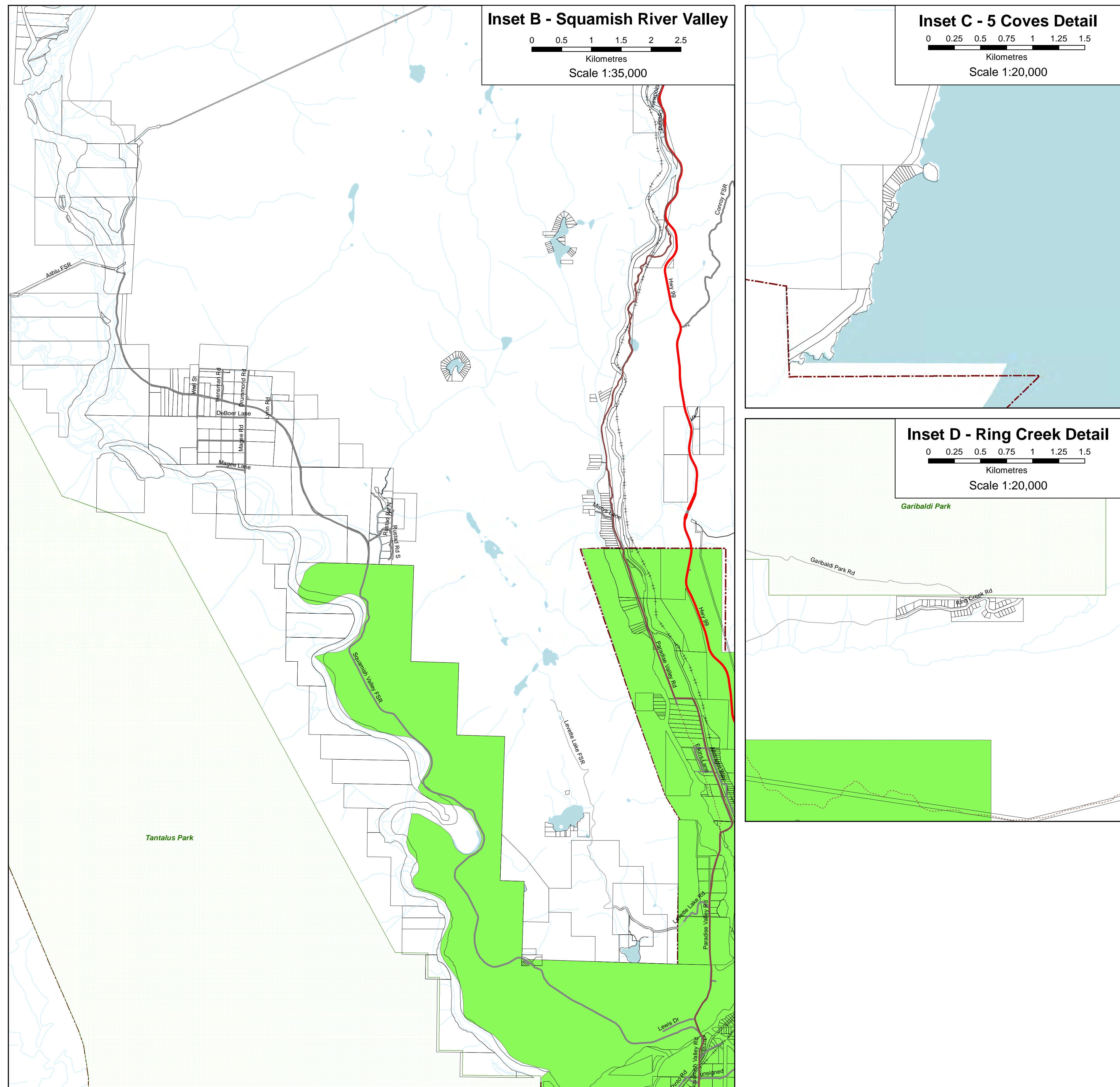
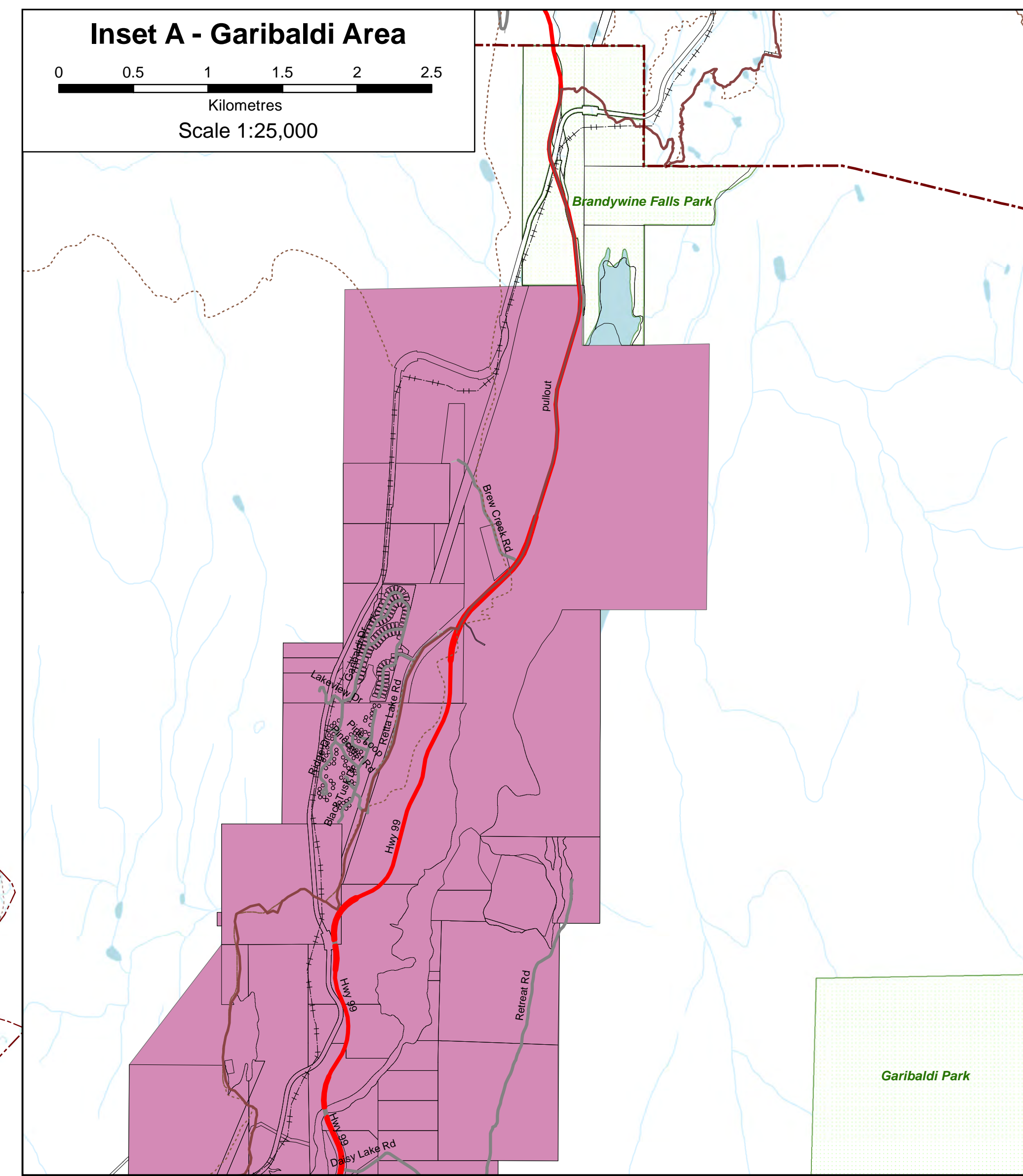
## Schedule B Map 3 - Transportation, Trails, and Service Areas



NAD 1983 UTM Zone 10N

Date of Map Production: Friday, May 28, 2021

Recreational Trails		Administration Service Areas	
Sea to Sky Trail	GARIBALDI FIRE	SQUAMISH FIRE	SLRD Area D Boundary
Other Recreational Trails	Sub-area Boundaries	Cadastre	
Transportation			
Highway #99			
Roads - Main			
Roads - Secondary			
Railway			


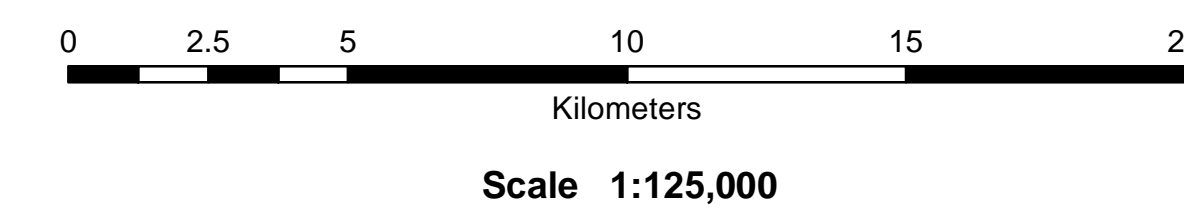






**Electoral Area D Official Community Plan  
Bylaw No. 1135 - 2013**

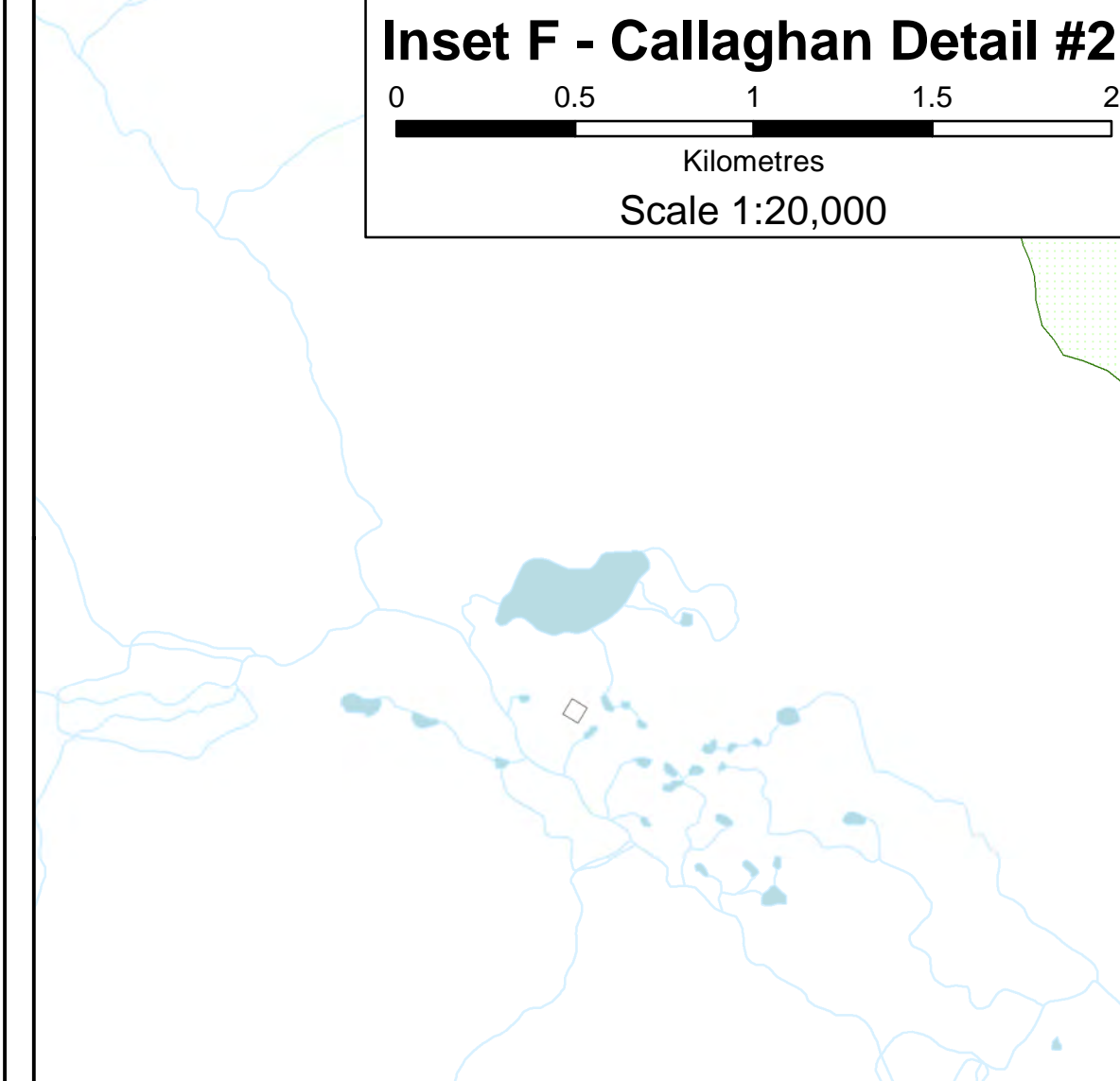
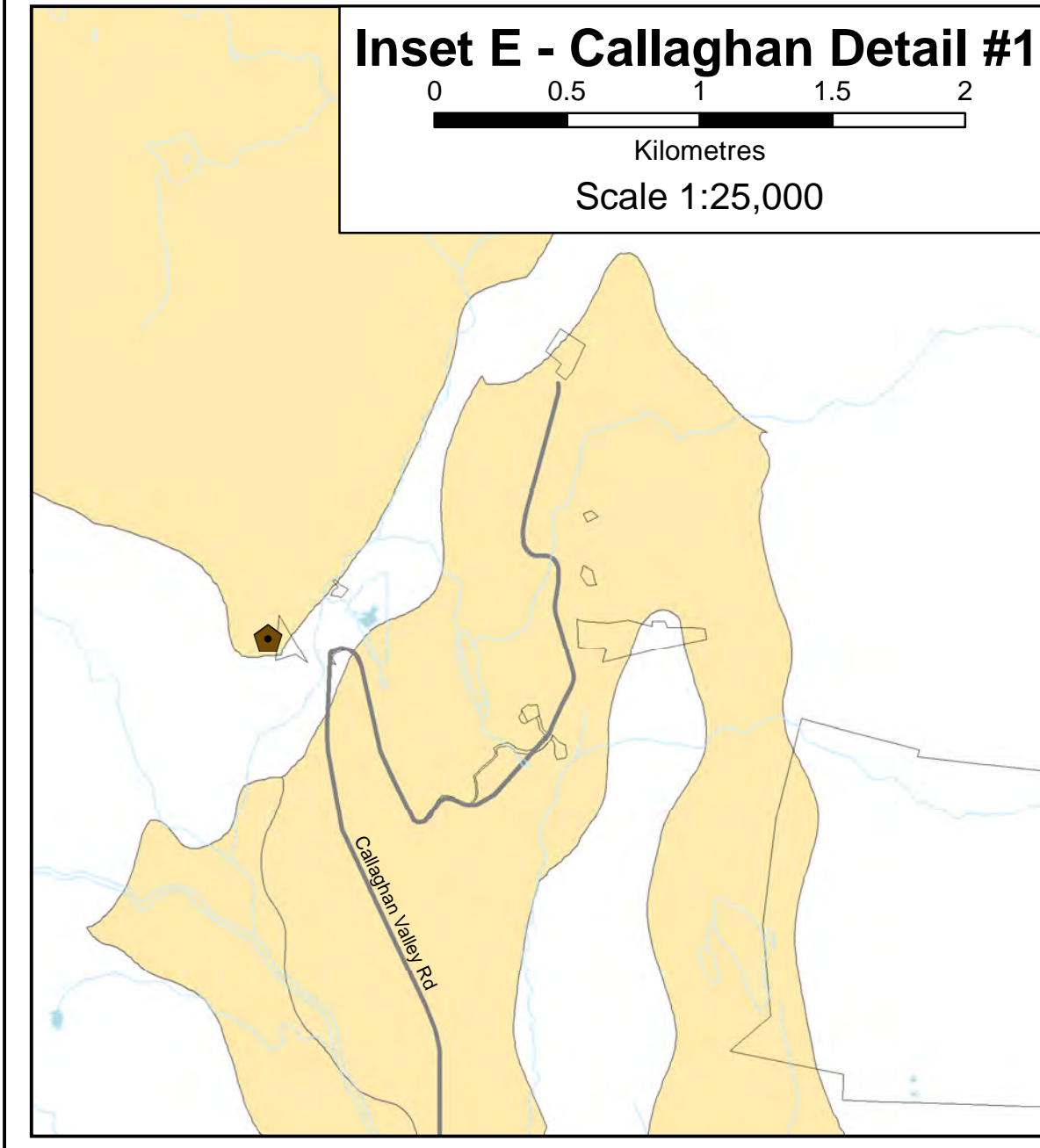
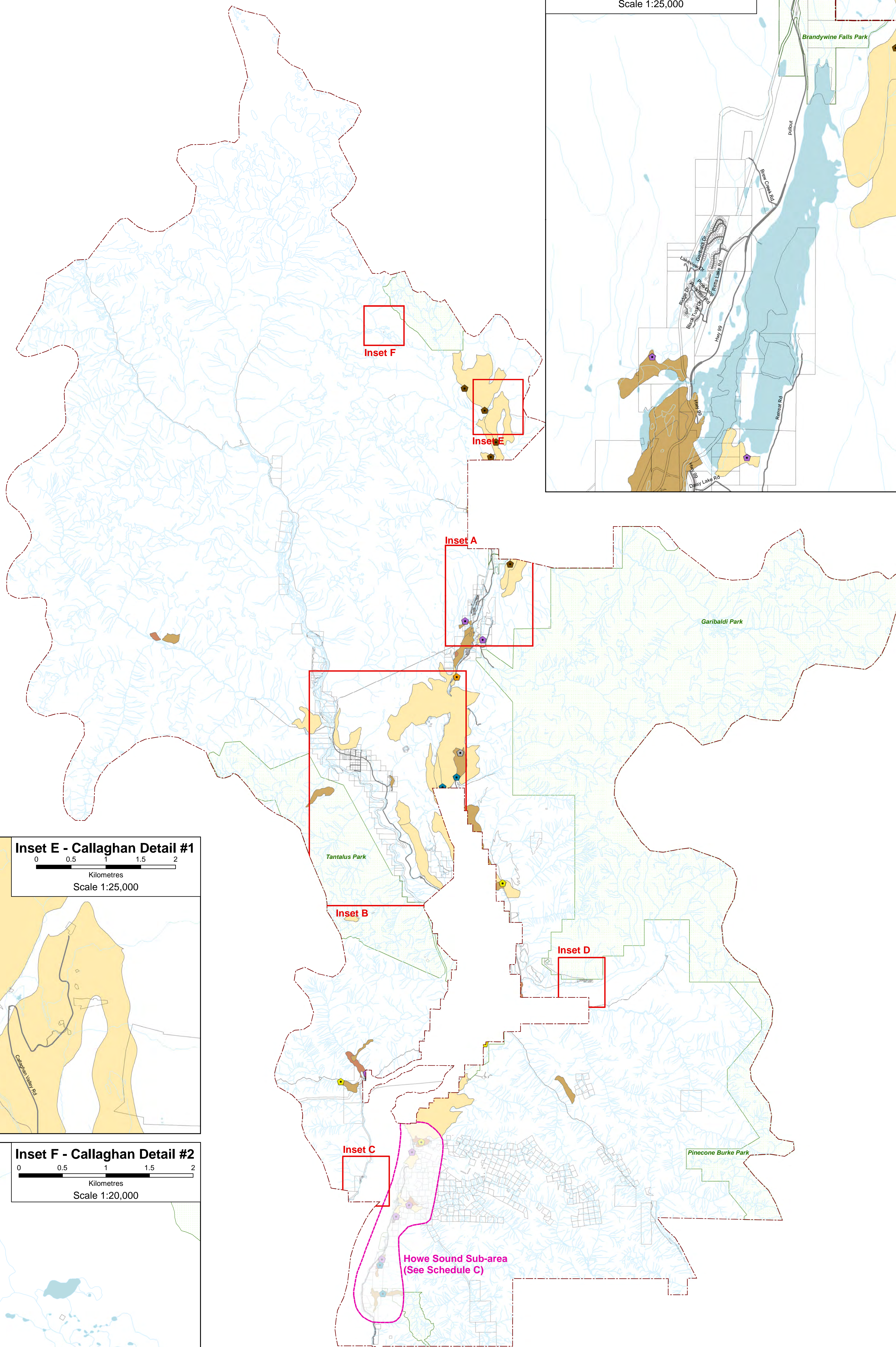
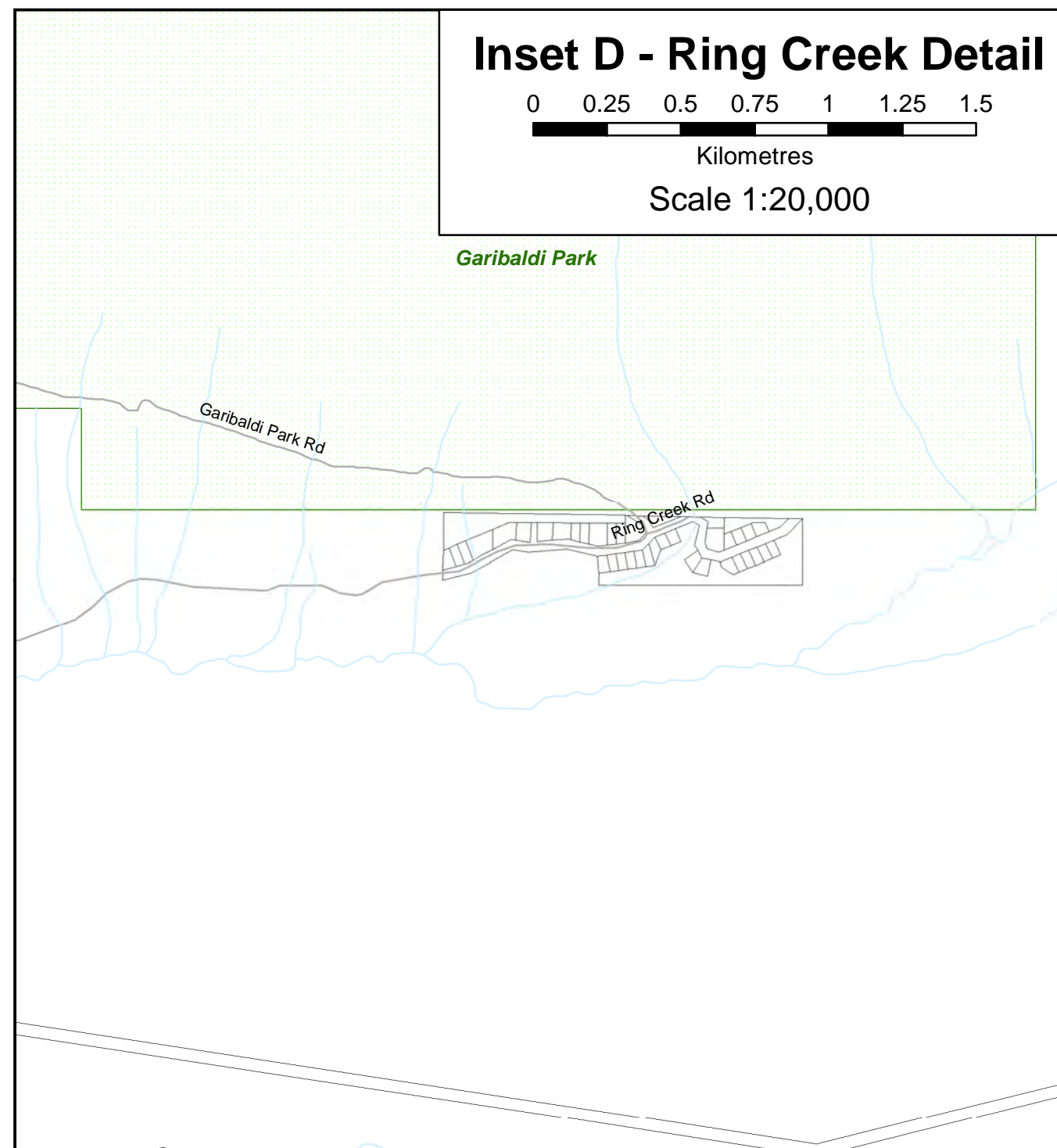
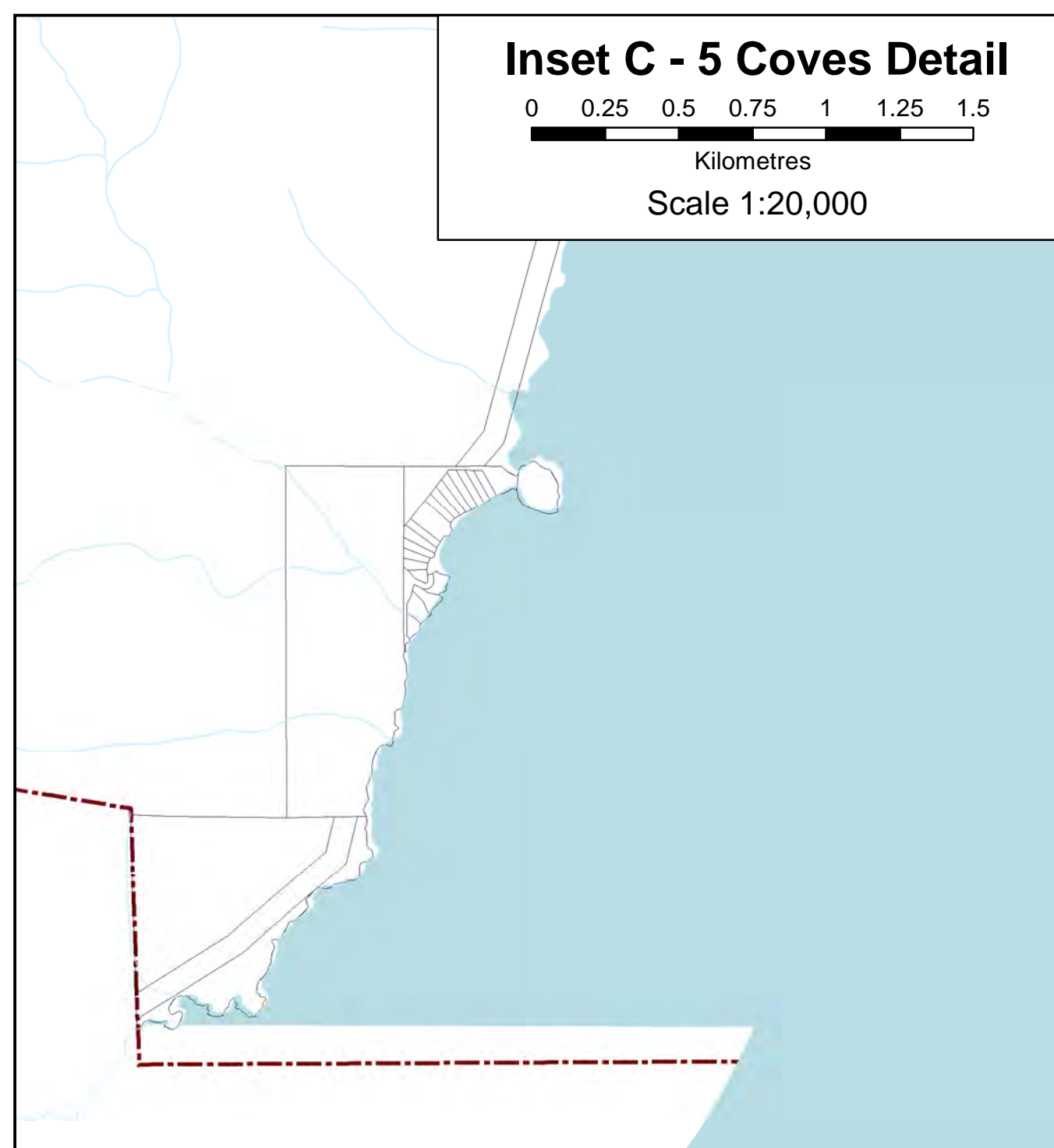
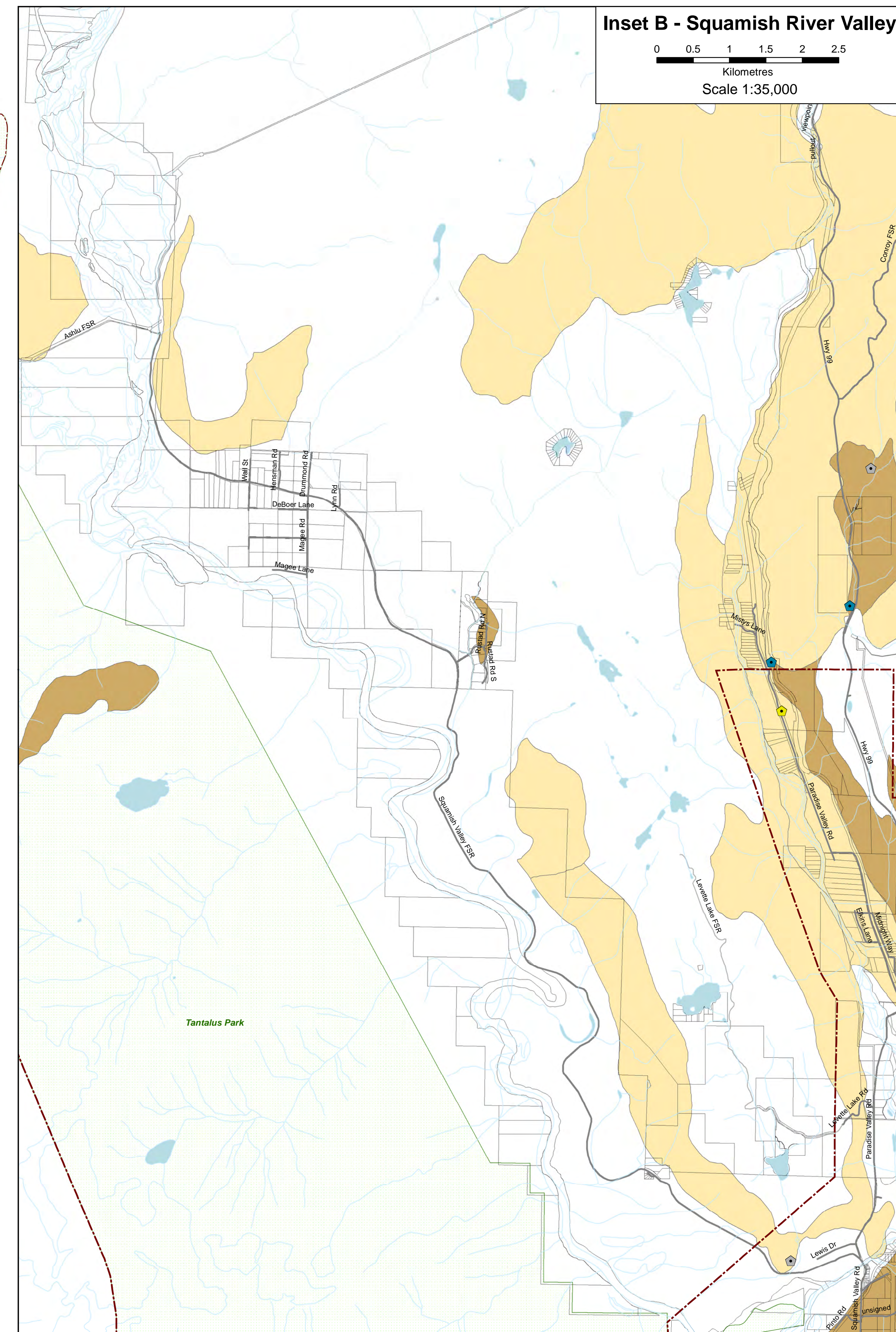
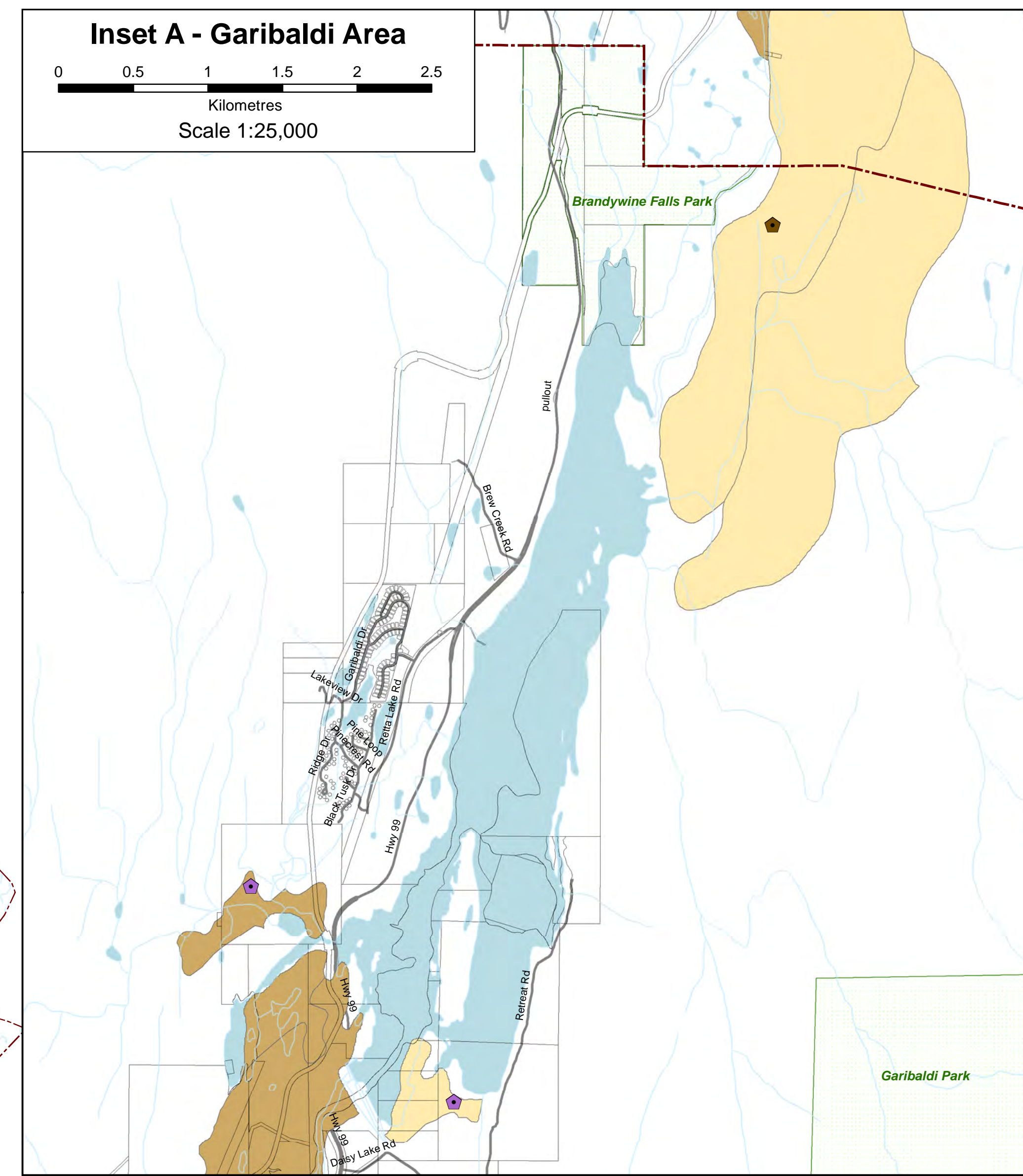
**Schedule B  
Map 4 - Aggregate Resources**



NAD 1983 UTM Zone 10N

Date of Map Production: Monday, May 31, 2021

<b>Aggregate Pit Type</b>	SLRD Area D Boundary
Borrow (logging)	Sub-area Boundaries
Burrow Pit	Cadastre
Prospect	Roads - Main
Rock Quarry	Roads - Secondary
Sand	
Sand and Gravel	
<b>Aggregate Pit Potential</b>	
High	
Moderate	
Low	

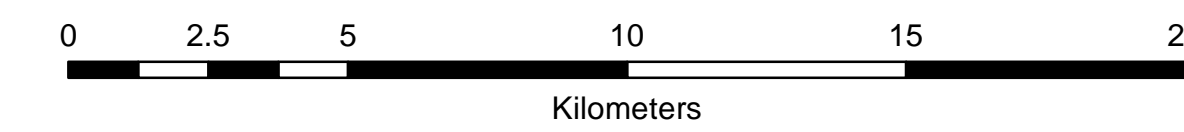







### Electoral Area D Official Community Plan Bylaw No. 1135 - 2013

#### Schedule B Map 5 - Wildlife, Wetlands and Old Growth Management Areas



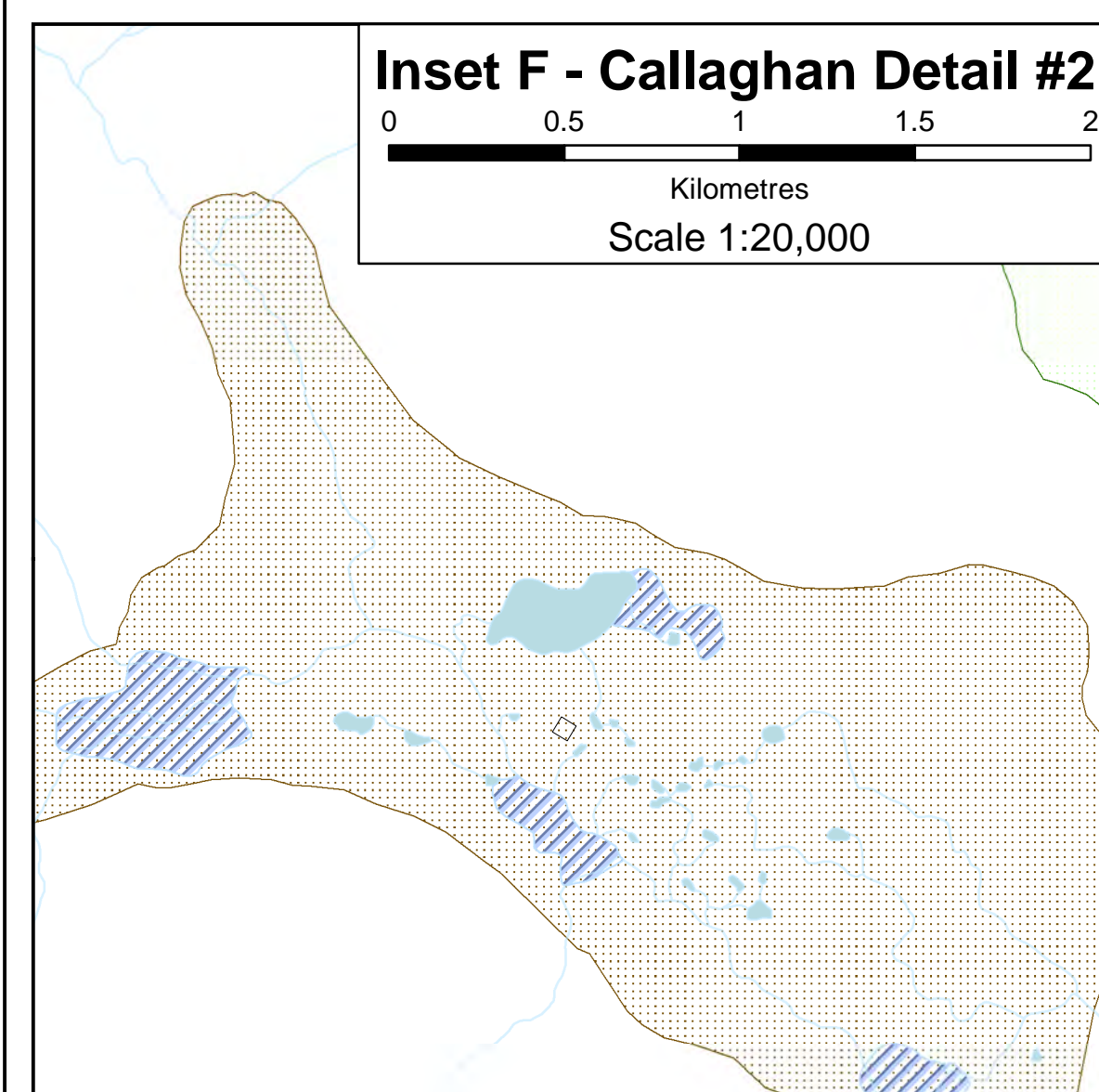
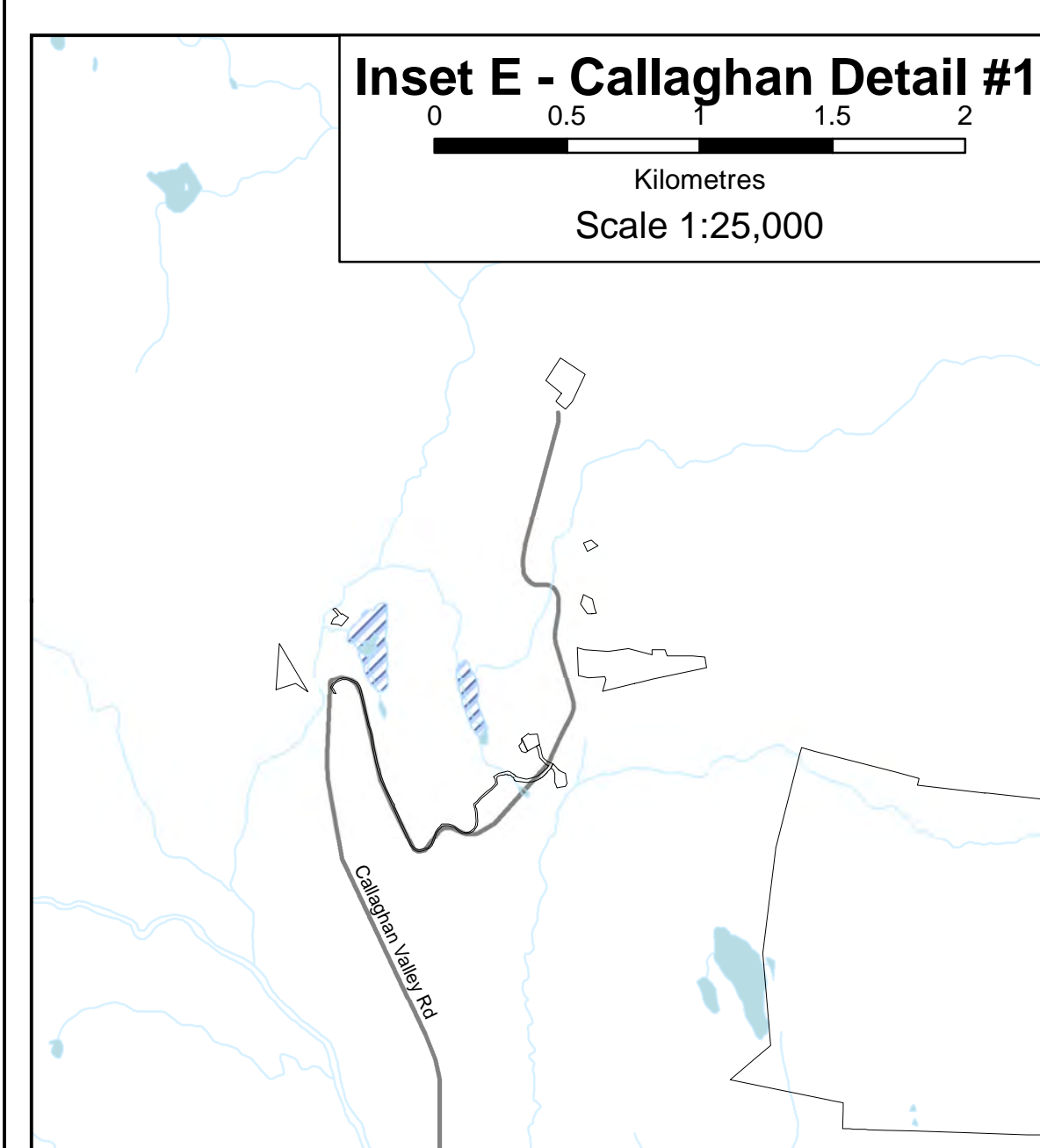
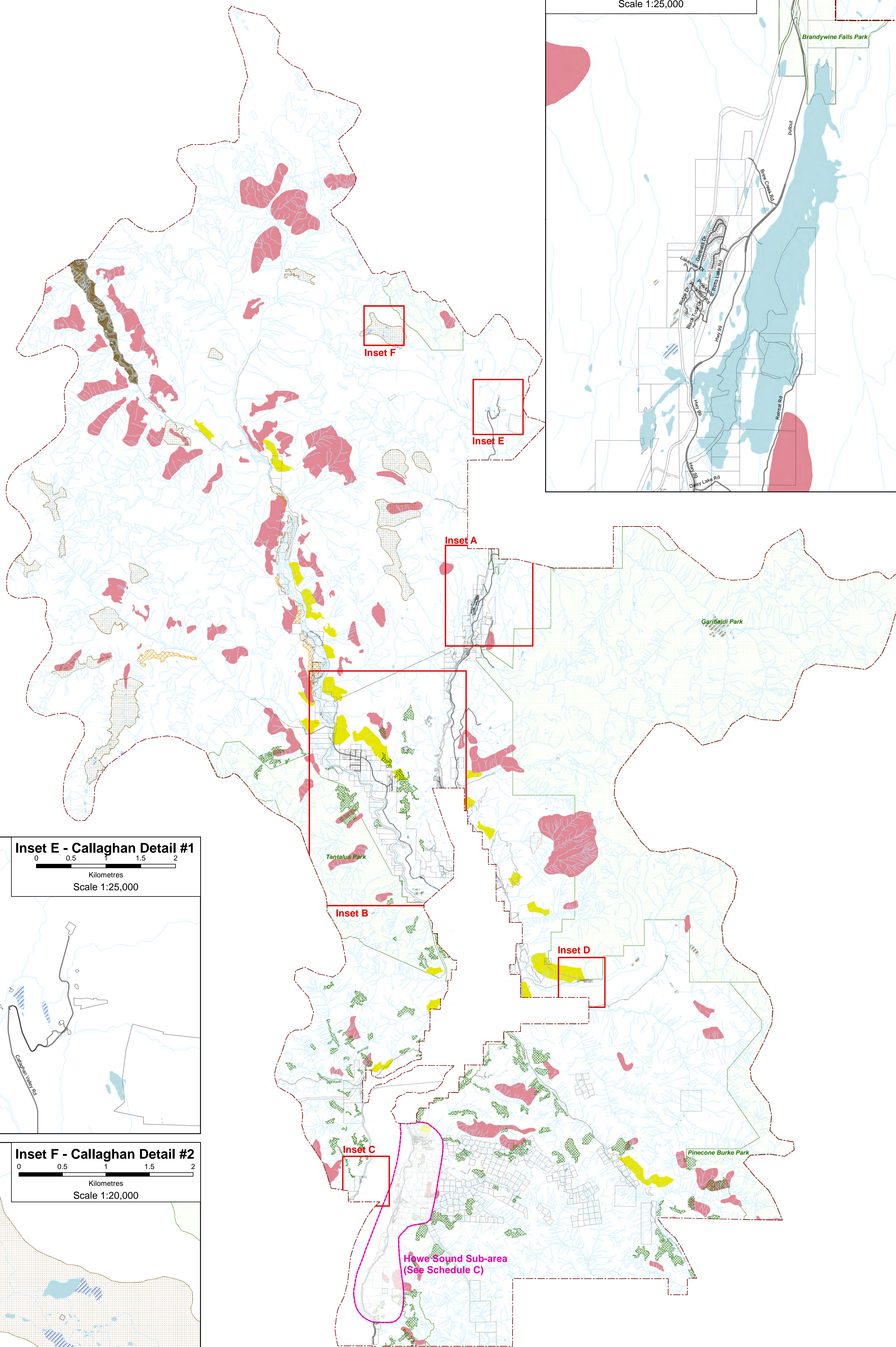
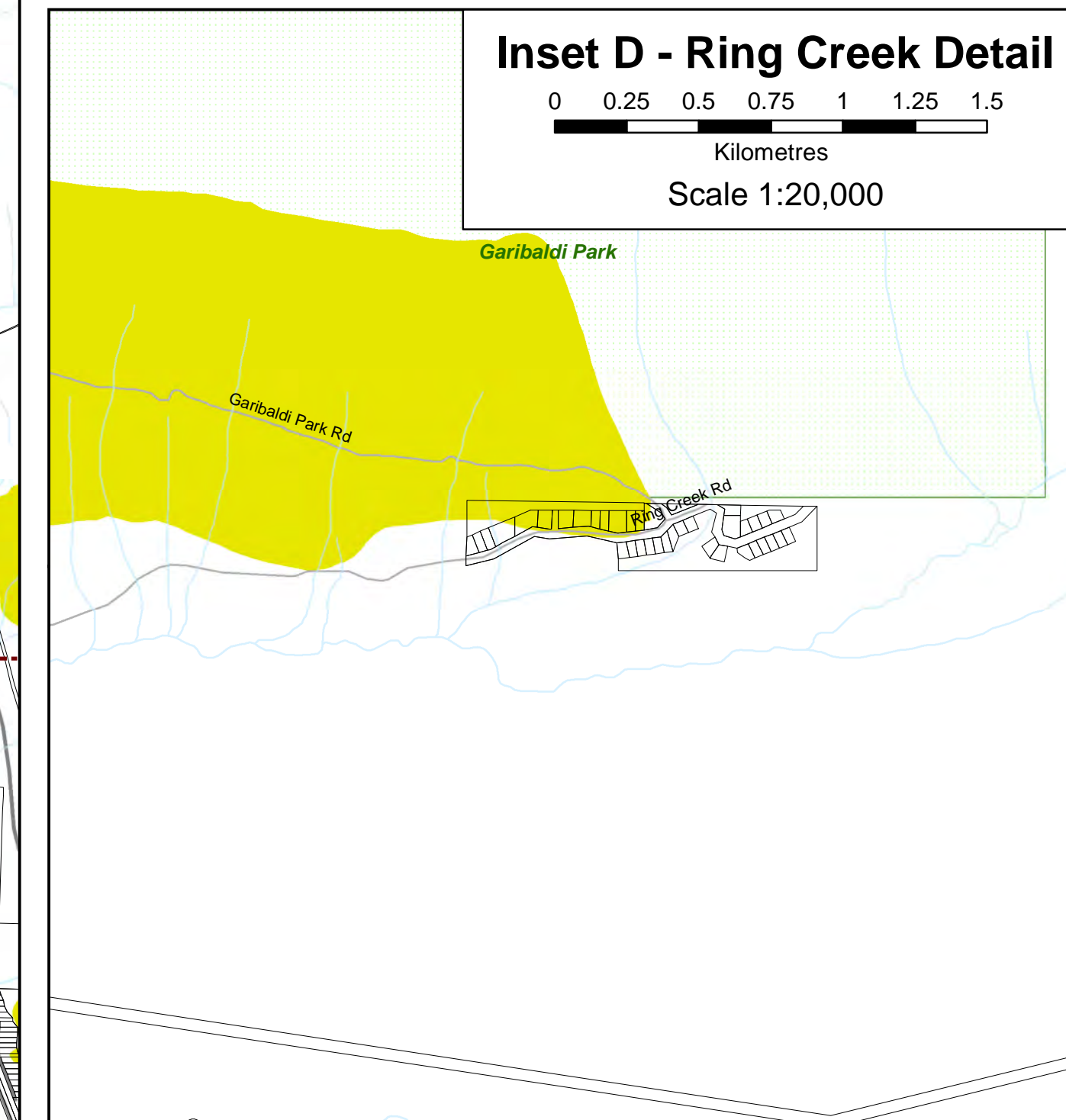
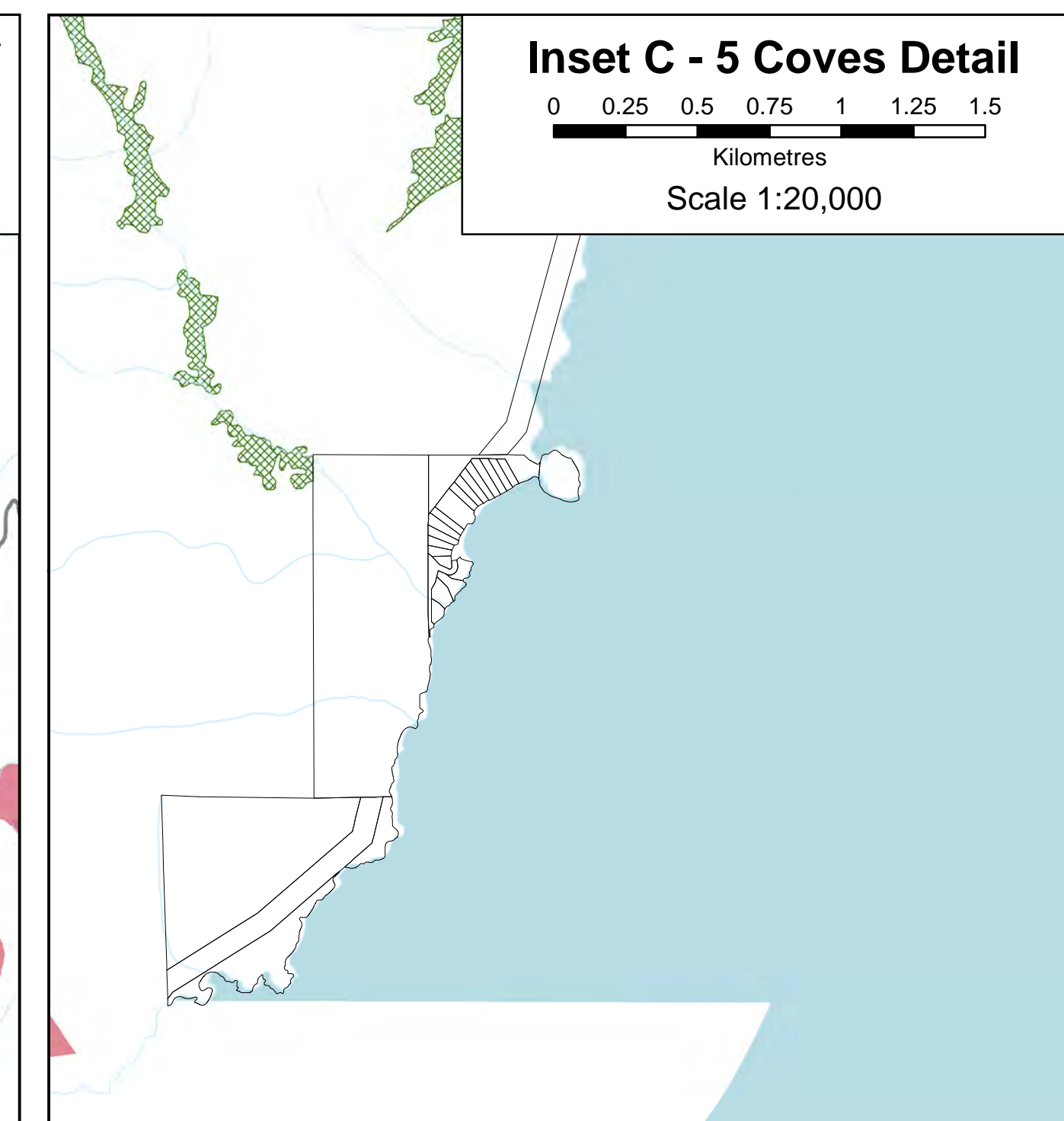
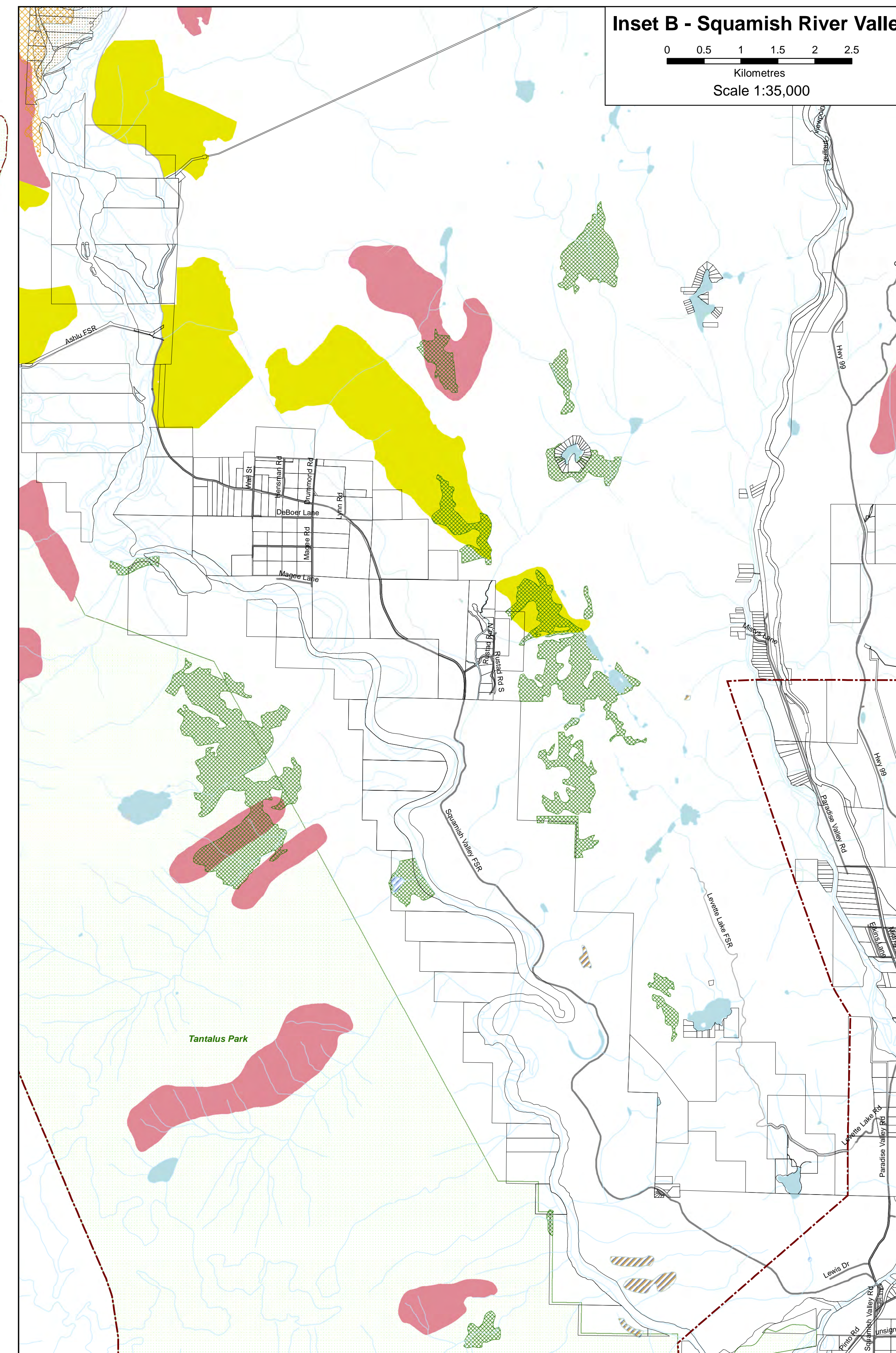
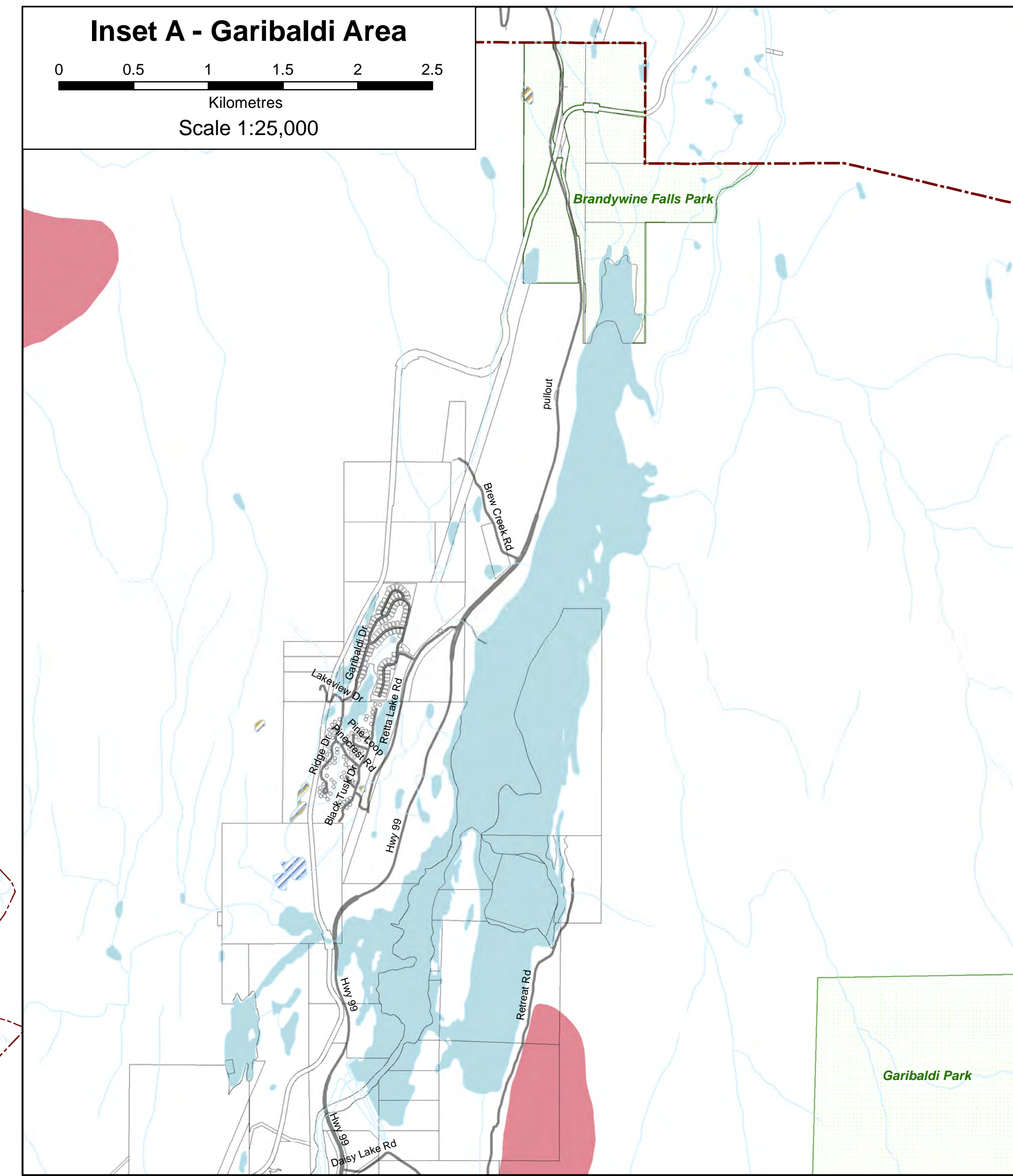
Scale 1:125,000



NAD 1983 UTM Zone 10N

Date of Map Production: Monday, May 31, 2021

- Old Growth Management Areas
- Wildlife Habitat Areas
  - Grizzly Bear
  - Marbled Murrelet
- Ungulate Winter Range
  - Moose
  - Mule Deer
  - Mountain Goat
- Wetland Features
  - Marsh
  - Swamp
- SLRD Area D Boundary
- Sub-area Boundaries
- Cadastre




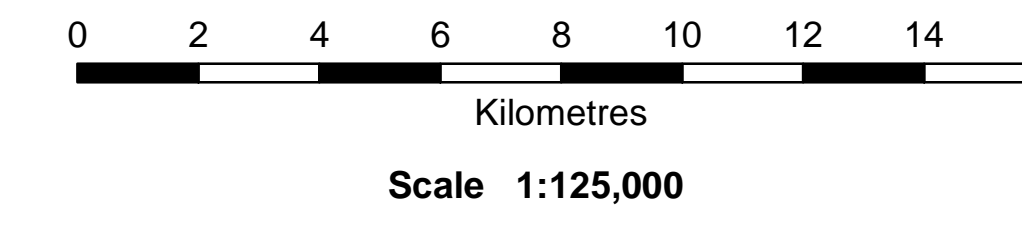
Howe Sound Sub-area  
(See Schedule C)





**Electoral Area D Official Community Plan  
Bylaw No. 1135 - 2013**

**Schedule B  
Map 6 - Development Permit Areas**



NAD 1983 UTM Zone 10N

Date of Map Production: Friday, May 28, 2021

**Development Permit Areas**

- RAR (30m Riparian Buffer)
- Agricultural Land Reserve
- SLRD Area D Boundary
- Sub-area Boundaries
- SLRD Parks
- Parcel Lines
- IR

