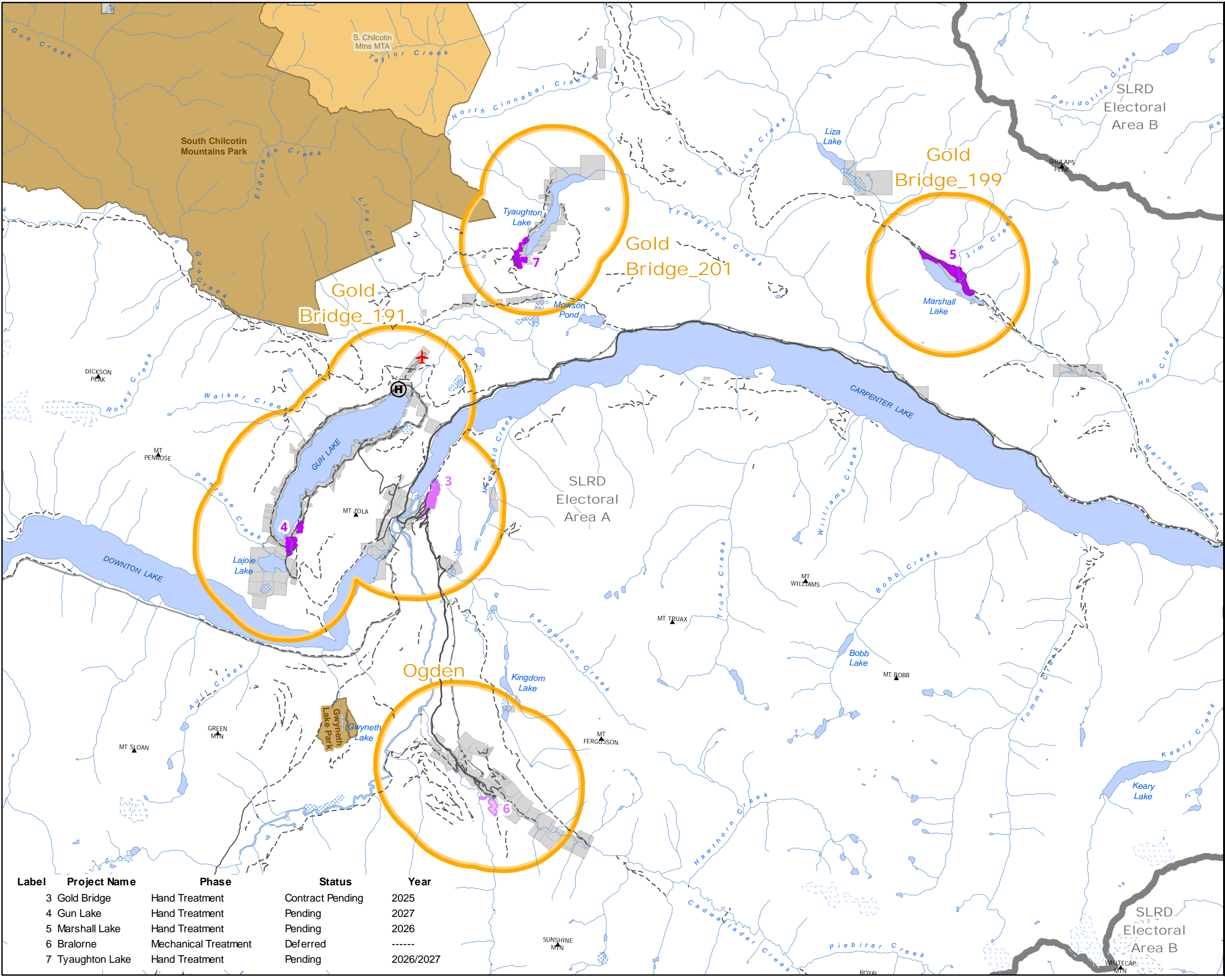


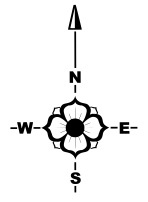
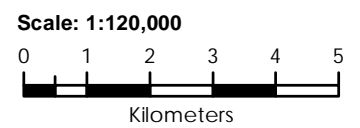


Wildfire Risk Reduction Overview Map SLRD Area A



- Wildland Urban Interface Risk Class**
- WUI Risk Class
- Wildfire Risk Reduction Activities**
- Pending
 - Contract Pending
 - Deferred
- Regional Districts - Legal (ABMS)**
- Electoral Areas
 - Surveyed R/W; Trans. Corridors (Tantalis)
 - Private Land - Surface (ParcelMap BC)
 - Prov. Park, PA, Rec. Area (Tantalis)

Label	Project Name	Phase	Status	Year
3	Gold Bridge	Hand Treatment	Contract Pending	2025
4	Gun Lake	Hand Treatment	Pending	2027
5	Marshall Lake	Hand Treatment	Pending	2026
6	Bralorne	Mechanical Treatment	Deferred	-----
7	Tyaughton Lake	Hand Treatment	Pending	2026/2027



Projection: UTM Zone 10, NAD83
 GIS Project: 1541 (2025)
 Produced By: SA Geospatial Team
 Date: December 04, 2025