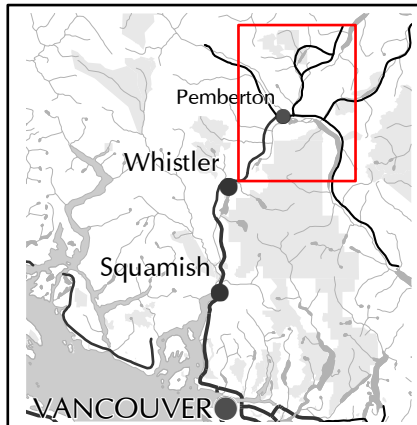


Label	Project ID	RESULTS ID	Location Name	Service	Status	Area (ha)
002	GOVWRC0002	1749022	Gates Lake	Operational Treatment	Completed	27
003	GOVWRC0003	1749016	D'Arcy	Prescription Development	Completed	70.9
004	GOVWRC0004	1749017	Owl Ridge	Prescription Development	Completed	31.3
005	GOVWRC0005	1749018	Walkerville Estates	Prescription Development	Completed	11.6
007	GOVWRC0007	1749020	Reid Road	Prescription Development	Completed	2.8
026	GOVWRC0026	1749025	Lillooet Lake Estates	Prescription Development	Completed	17.9
041	GOVWRC0041	1749016	Nquatqua Pilot TU B and TU C	Operational Treatment	Completed	14.3
063	GOVWRC0003	1749016	D'Arcy	Operational Treatment	Completed	42.3
064	GOVWRC00064	0	Birkenhead Estates	Prescription Development	Completed	40.1
066	GOVWRC0066	0	Tenquille BU	Operational Treatment	Completed	14.6
069	GOVWRC0069	0	Twin One Creek	Proposed Prescription	Proposed	5.7
070	GOVWRC0070	0	Blackwater Lake	Proposed Prescription	Proposed	25.8
071	GOVWRC0071	0	Gates Lake	Prescription Development	Completed	20.5
072	GOVWRC0072	0	Devine Transfer Station	Proposed Prescription	Proposed	10.7
084	GOVWRC0084	0	Spruce Creek FSR A	Prescription Development	Proposed	11.6
086	GOVWRC0086	0	Haymore Burn Unit	Burn Unit	Proposed	139
087	GOVWRC0087	0	Haymore Burn Unit East	Burn Unit	Proposed	15
088	GOVWRC0088	0	Joffre Burn Unit	Operational Treatment	Completed	8.4
089	GOVWRC0089	0	Lower Blackwater Burn Unit	Proposed Prescription	Proposed	8.4
090	GOVWRC0090	0	Lower Haymore Burn Unit	Burn Unit	Proposed	11.1
091	GOVWRC0091	0	Owl Creek Burn Unit	Operational Treatment	Completed	16
092	GOVWRC0092	0	Sampson Creek Burn Unit	Operational Treatment	Completed	5.7
002_3	GOVWRC0002_3	1749022	Gates Lake Phase 3	Operational Treatment	Completed	23.1
Dev N	GOVWRC00Dev N	0	Devine N	Prescription Development	Completed	3.3
FTU14	GOVWRC00FTU14	0	Blackwater Lake Rd	Proposed Prescription	Proposed	39.1
FTU15	GOVWRC00FTU15	0	Blackwater Lake Rd	Proposed Prescription	Proposed	26.1
Ptg Rd	GOVWRC00Ptg Rd	0	Portage Rd	Prescription Development	Completed	18.3



Sea to Sky District Wildfire Risk Reduction Program Overview Map Map 1 - Whistler / Pemberton

Project Stage

- █ Operational Treatment : Completed
- █ Prescription Development : Completed
- █ Prescription Development : Proposed
- █ Burn Unit : Proposed

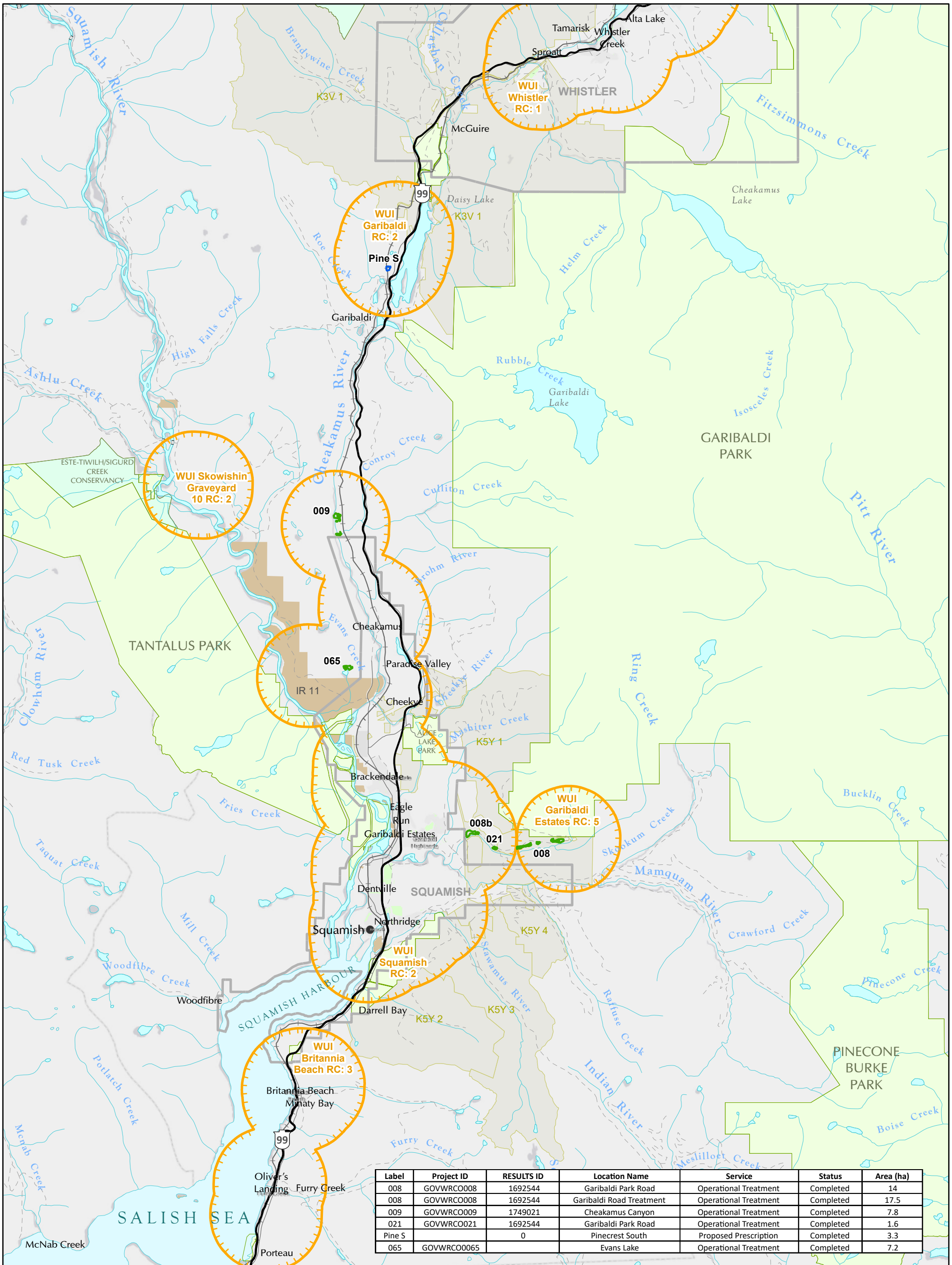
Administrative Areas

- Wildland Urban Interface
- Provincial Park
- Municipality
- Provincial Conservancy
- Area Based Forest Tenure
- Indian Reserve

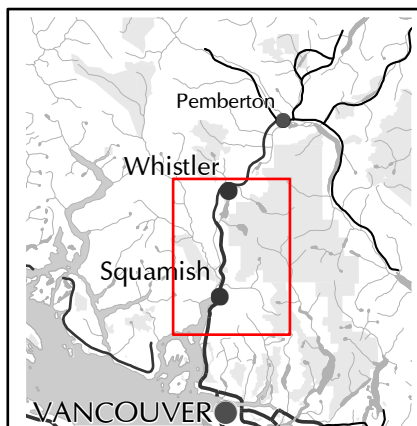
Scale: 1:175,000

0 5 km

November 30, 2025



Label	Project ID	RESULTS ID	Location Name	Service	Status	Area (ha)
008	GOVWRC0008	1692544	Garibaldi Park Road	Operational Treatment	Completed	14
008	GOVWRC0008	1692544	Garibaldi Road Treatment	Operational Treatment	Completed	17.5
009	GOVWRC0009	1749021	Cheakamus Canyon	Operational Treatment	Completed	7.8
021	GOVWRC0021	1692544	Garibaldi Park Road	Operational Treatment	Completed	1.6
Pine S		0	Pinecrest South	Proposed Prescription	Completed	3.3
065	GOVWRC00065		Evans Lake	Operational Treatment	Completed	7.2



Sea to Sky District Wildfire Risk Reduction Program Overview Map Map 2 - Squamish

Project Stage


- Operational Treatment : Completed
- Prescription Development : Completed
- Prescription Development : Proposed
- Burn Unit : Proposed

Administrative Areas

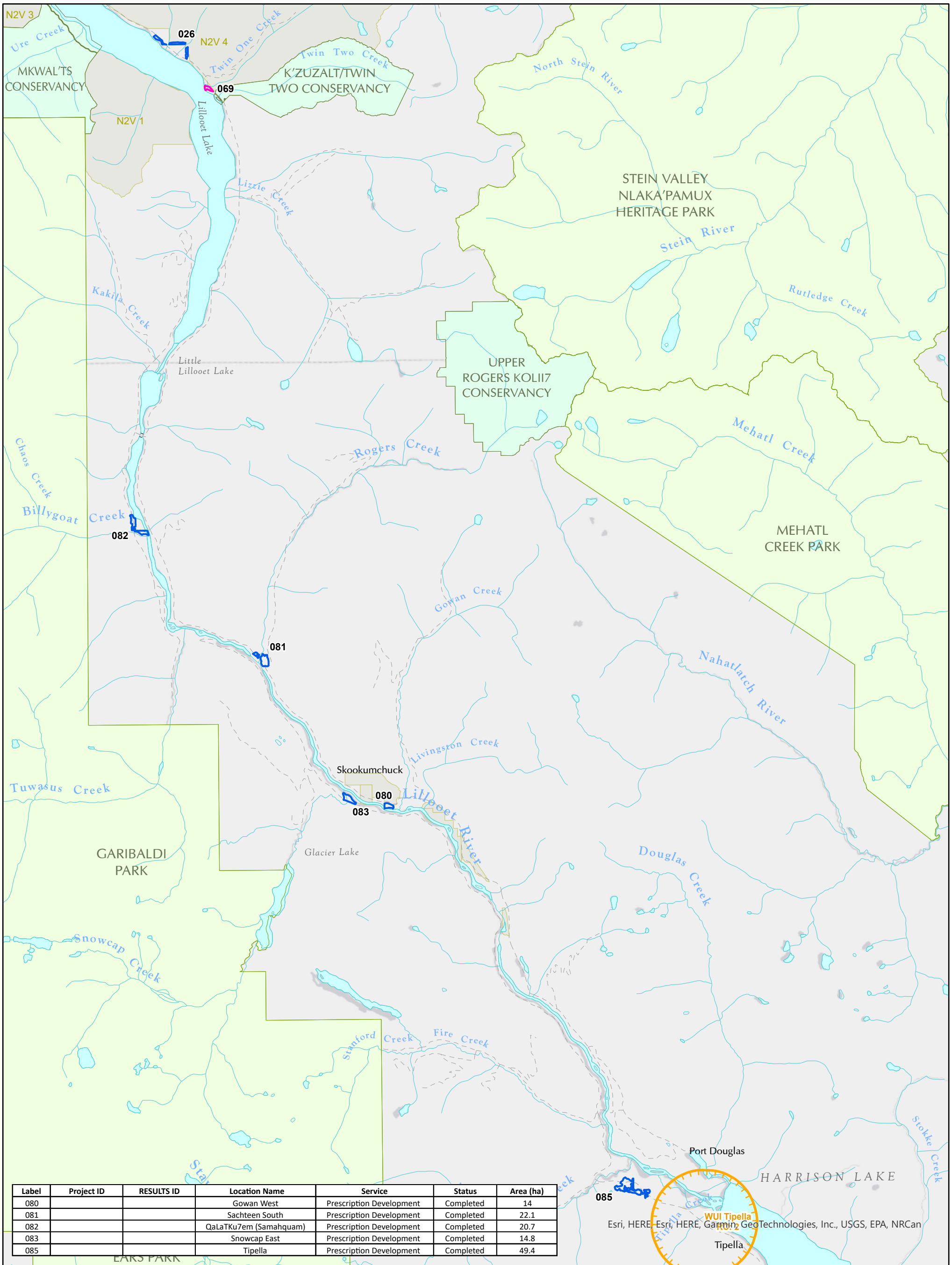
- Wildland Urban Interface
- Provincial Park
- Municipality
- Provincial Conservancy
- Area Based Forest Tenure
- Indian Reserve



Scale: 1:175,000



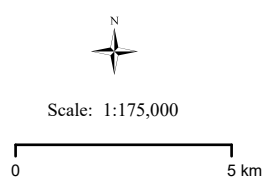
November 30, 2025



Sea to Sky District Wildfire Risk Reduction Program Overview Map Map 3 - Lower Lillooet River

- Project Stage**
- █ Operational Treatment : Completed
 - █ Prescription Development : Completed
 - █ Prescription Development : Proposed
 - █ Burn Unit : Proposed

- Administrative Areas**
- Wildland Urban Interface
 - Municipality
 - Area Based Forest Tenure
 - Provincial Park
 - Provincial Conservancy
 - Indian Reserve



November 30, 2025