

SOUTH CHILCOTIN MOUNTAINS PARK



Electoral Area A












Gun Lake

Carpenter Lake

Lajoie Lake

Downton

Downton Lake

	Provincial Parks
	Recreation Sites
Service Areas	
	Gun Lake Fire
Official Community Plan Designation	
	C, Commercial
	M, Industrial
	P, Institutional
	R, Residential
	P&R, Park Rec and Open Space
	AGR, Agriculture
	RM, Resource Management
	CWP, Community Watershed Protection Area

Scale 1:35,000

0 0.25 0.5 1 km