



Box 219, 1350 Aster
Street, Pemberton, BC
V0N 2L0
Ph. 604-894-6371, 800-298-7753
F: 604-894-6526
info@slrd.bc.ca www.slrd.bc.ca

Evacuation Order for Lillooet Lake Estates, Heather Jean Properties, and all other identified properties in – SLRD Electoral Area C

The **Squamish-Lillooet Regional District** has been advised by the Ministry of Forests, Lands, Natural Resource Operations and Rural Development (MFLNRORD) that a wildfire burning above Lillooet Lake and the In-SHUCK-ch Forest Service Road, combined with periods of precipitation that are forecast to exceed 5mm per hour, has created conditions that present an imminent risk of a debris flow from the McCulloch Creek drainage. Conditions are also predictive of a debris flow from the Catiline Creek drainage.

Based on this information and with the authority granted by the BC Emergency Program Act, the **Squamish-Lillooet Regional District** hereby issues an Evacuation Order for this area effective at: 18:00 hours on August 20, 2020.

Everyone located in the following properties must evacuate immediately:

- Lillooet Lake Estates,
- Heather Jean Properties, and
- All other properties as outlined on the **attached map**.

EVACUATION ROUTE: Evacuate north along the In-SHUCK-ch Forest Service Road towards the Village of Pemberton

YOU MUST LEAVE IMMEDIATELY

Recreational Property Owners: Please return to your fulltime residence. Only fulltime residents of Lillooet Lake Estates and Heather Jean Properties are eligible for emergency support services, including accommodation.

For emergency accommodation, please go to:

The Pemberton Valley Lodge, 1490 Highway 99, Pemberton, BC V0N 2L1

You will be checked in, and a Canadian Red Cross representative will contact you by phone to register you for emergency support services. For general questions about the Order please contact the SLRD on 604 698 6442 or 604 356 3082.

The RCMP or other authority having jurisdiction may control access to the area. Limited access to the area will be granted to infrastructure agencies for the purpose of protection to infrastructure and damage assessment.

Tony Rainbow, Squamish-Lillooet Regional District Board Chair

18:00 hrs, 20 August, 2020

Squamish-Lillooet Regional District







V31176

In-Shuck-Ch FSR

0 0.25 0.5 1 Kilometers



1:13,000

-  McCulloch Creek Debris Flow Risk Area
-  Evacuation Order Area
-  Lillooet Lake Fire V31176
-  SLRD Addresses



SQUAMISH - LILLOOET
REGIONAL DISTRICT