






N
 1:25,000
 0 112.5225 450 Meters

	Mt. Currie Landslide & Splash Zone Impact Area - Scenario 1 & 2		VOP
	FN Reserve		SLRD
			Cadastral

Mount Currie Risk Assessment - Scenario 1 & 2



SQUAMISH - LILLOOET
 REGIONAL DISTRICT